



Ecologische herinrichting van het Schulensmeer te Lummen en Herk-de-Stad

(opgemaakt in kader van het LIFE-project DELTA (LIFE15 NAT/BE/000760))

VLAAMSE
MILIEUMAATSCHAPPIJ

*Vlaamse Milieumaatschappij
afdeling Operationeel Waterbeheer*

Graaf de Ferrarisgebouw
Koning Albert-II-laan 20 bus 16, 1000 Brussel
T 02 214 21 11
F 02 553 21 05

TYPEDETAILS

Opgemaakt door de deskundige

Nagezien door het dienst Beheer
Onbevaarbare Waterlopen

Maarten Van Aert

datum:

Voorgesteld door het afdelingshoofd

Koen Martens

datum:

Barbara Vael

datum:

Gegevens ontwerper:



vestiging Berchem
Posthofbrug 2-4
B-2600 Berchem
T +32 (0)2 383 06 40
www.swecobelgium.be

Projectleider:
ir. Troy Vanderlinden

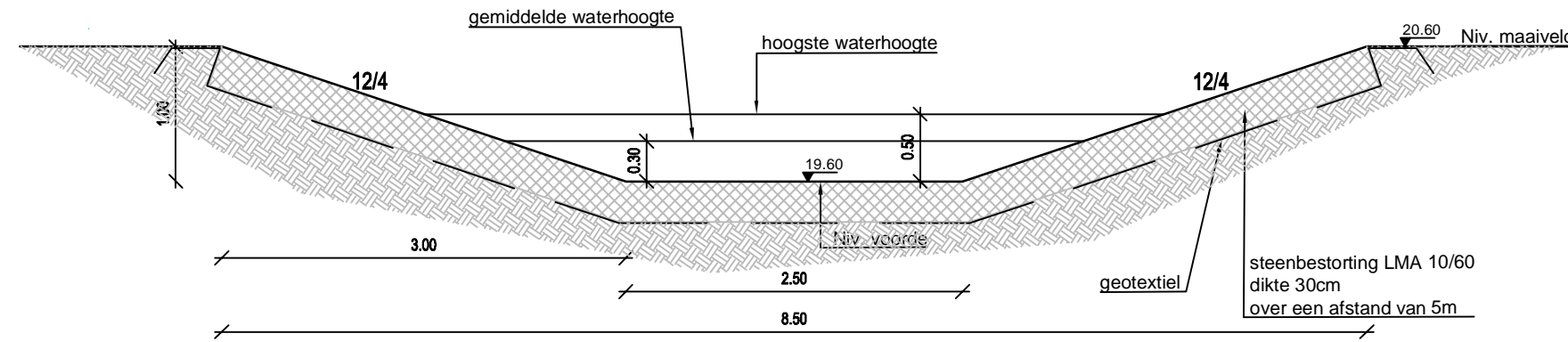
index	datum	wijzigingen	getekend	nagezien
1	18-07-2019	AANBESTEDING	IBE	TVD
2	20-08-2019	AANBESTEDING	IBE	TVD
3	05-09-2019	AANPASSING ADHV OPMERKINGEN	IGO	TVD
4	19-09-2019	AANPASSING ADHV OPMERKINGEN	KST	TVD
5	25-09-2019	WIJZIGING TITELHOEK	VCO	TVD
6	14-10-2019	WIJZIGING TITELHOEK	VCO	TVD

plan 7

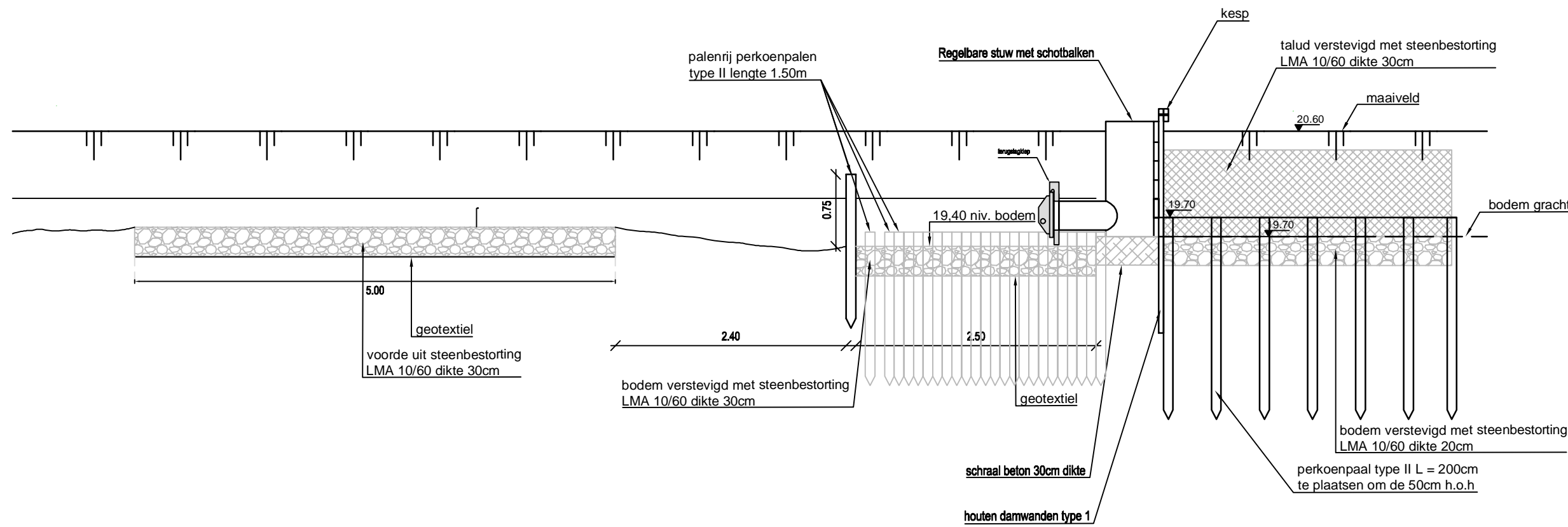
schaal: verschil.

L2700 S 0052 H

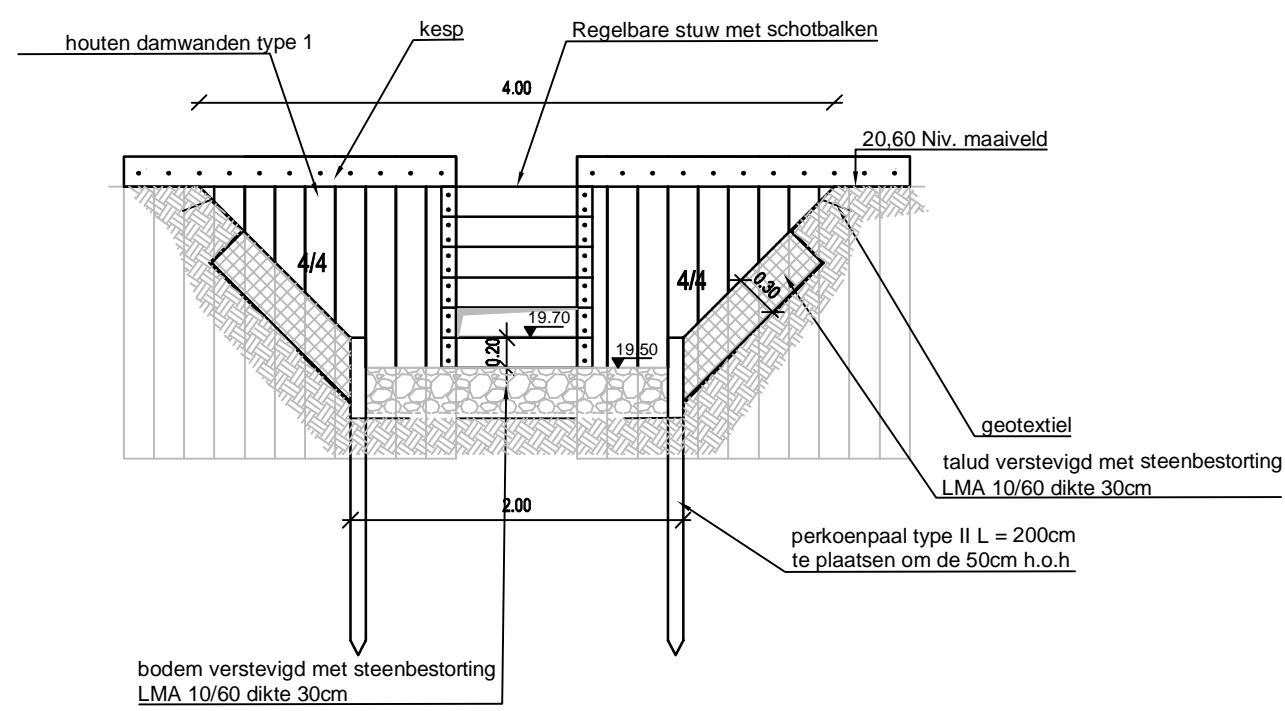
SNEDE AA



SNEDE BB

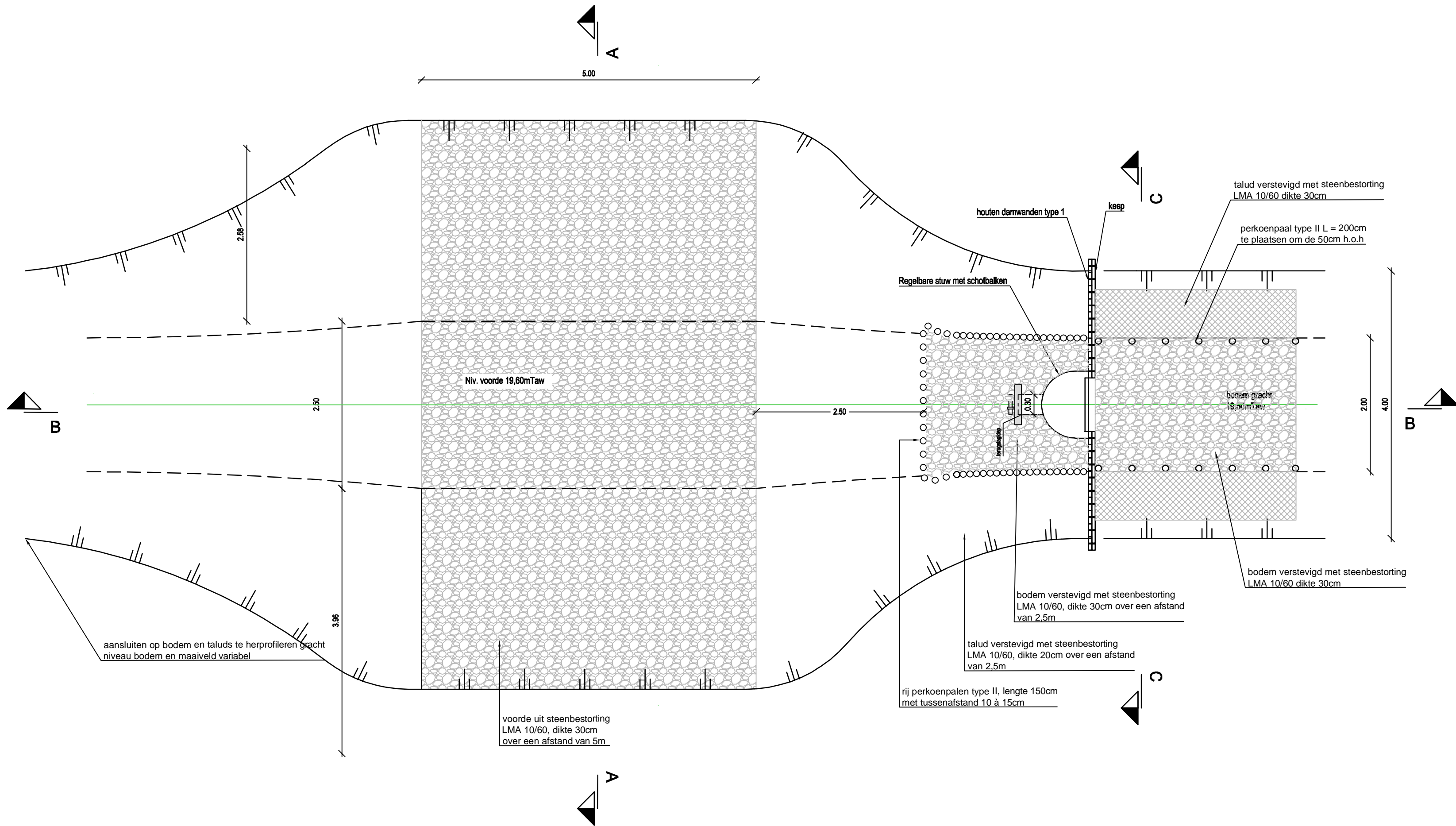


SNEDE CC

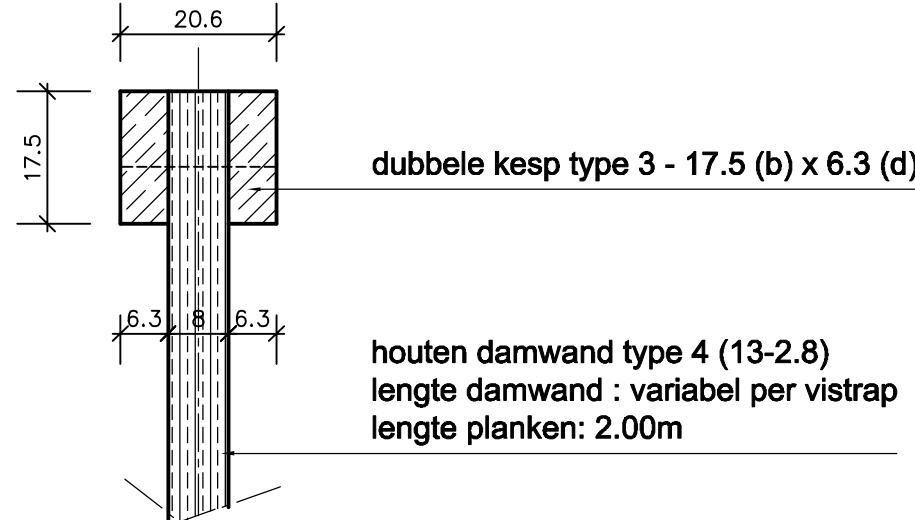


DETAIL STUWCONSTRUCTIE MET TERUGSLAGKLEP

BOVENAANZICHT

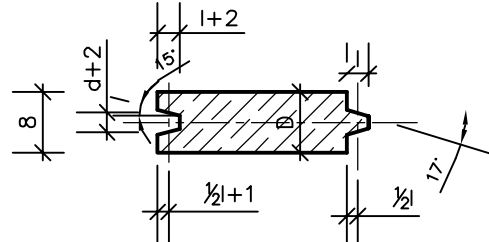


DETAIL KESP 1/10

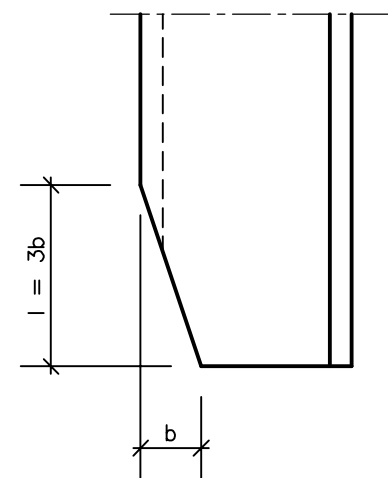


DETAIL DAMPLANK 1/10

Vorm messing, groef en hellingshoek

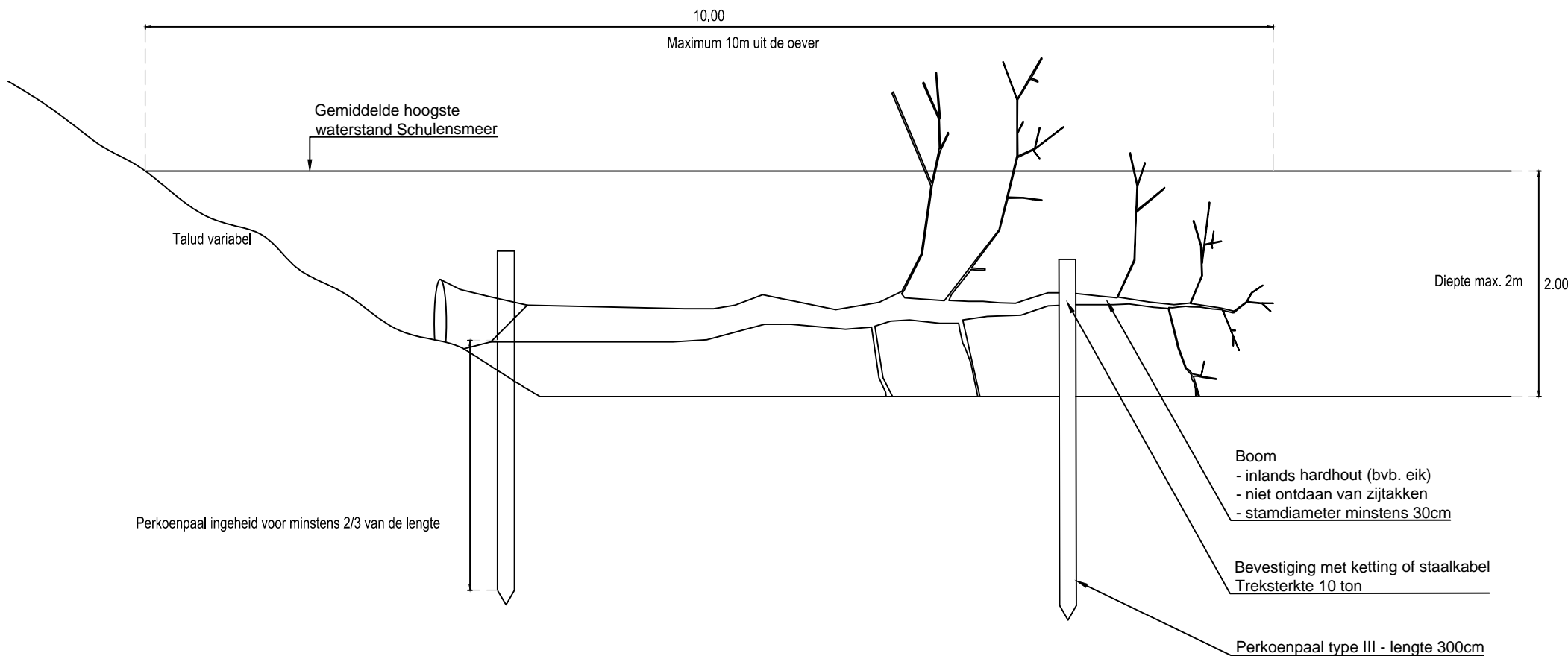


Zoeker (afschuining)

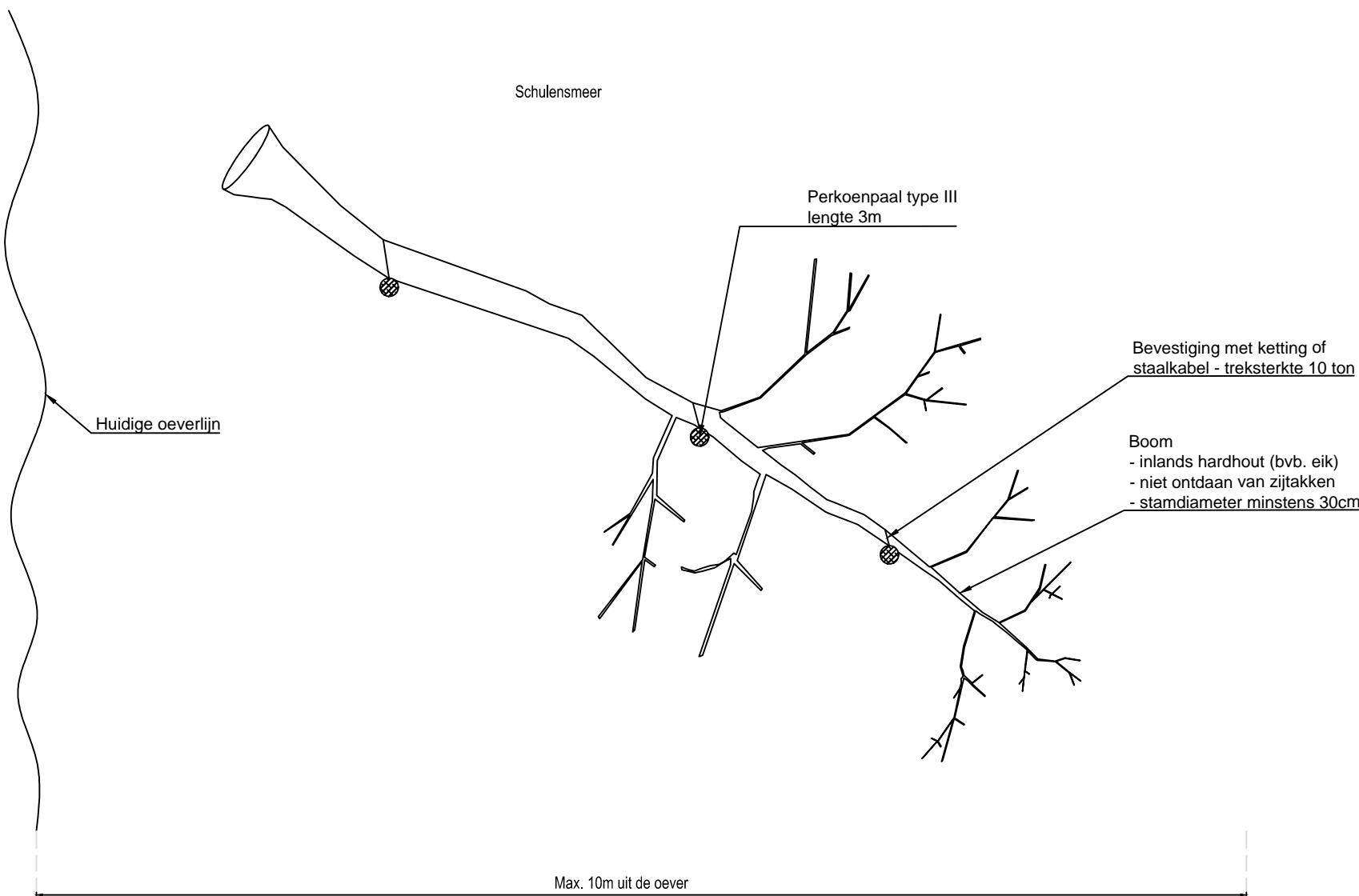


Specificaties afmetingen: zie bestek

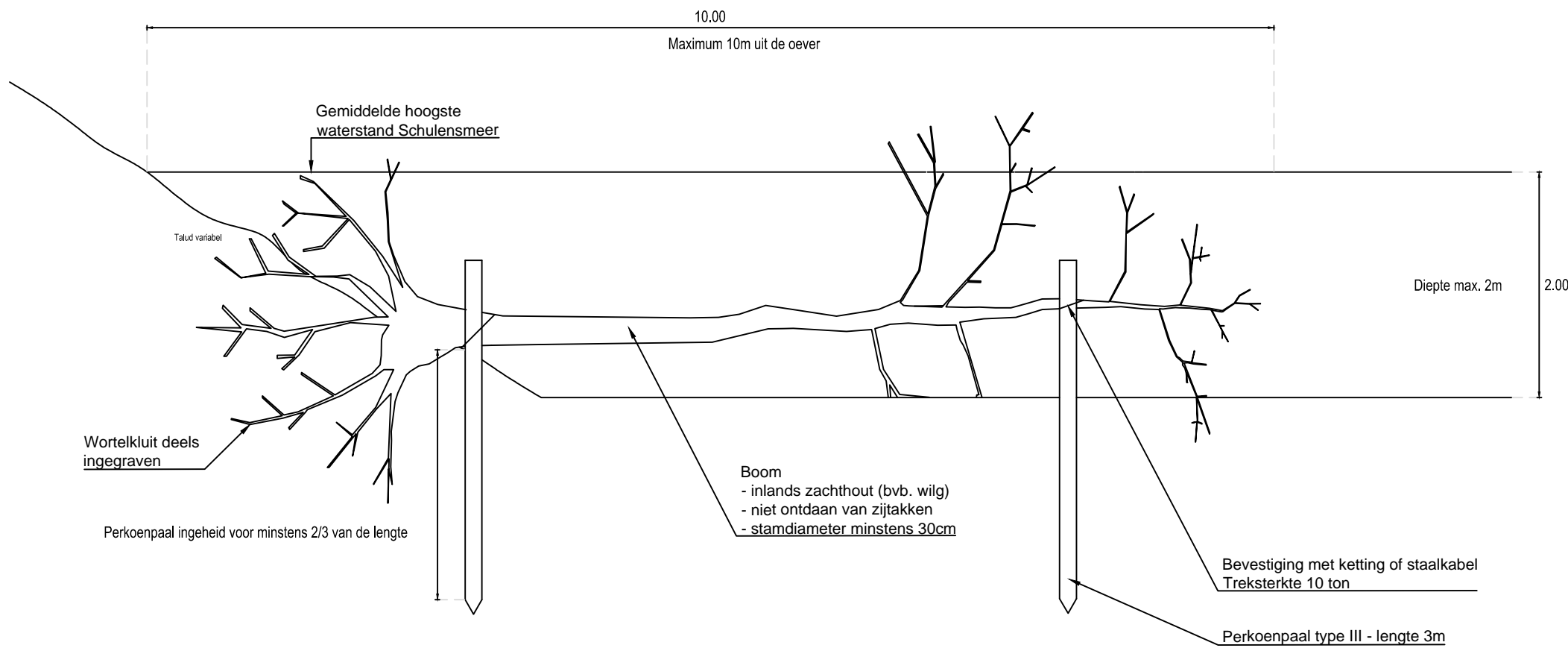
DETAIL PLAATSEN VAN BOMEN LANGS DE OEVERS



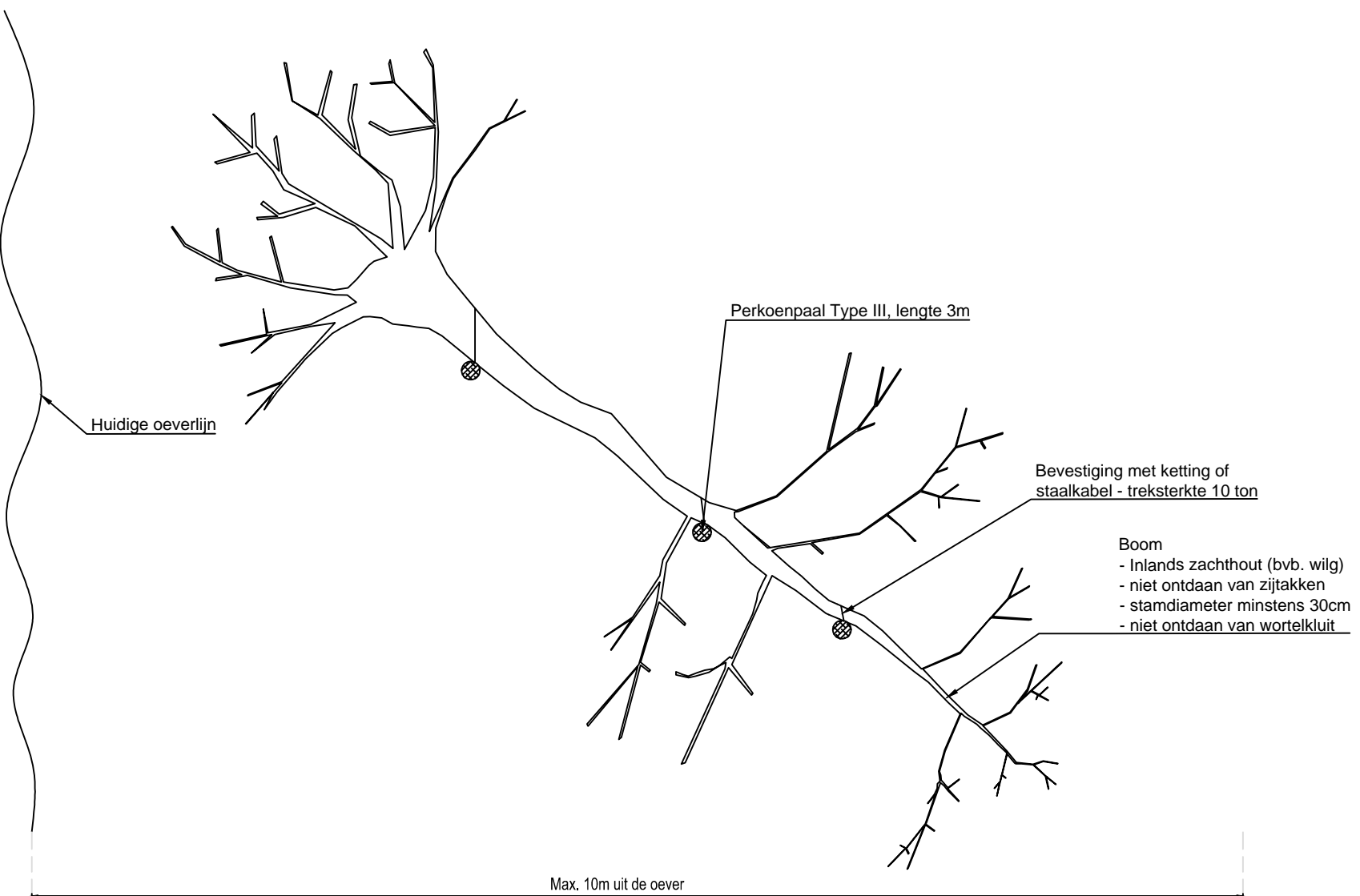
GRONDPLAN PLAATSEN VAN BOMEN LANGS DE OEVERS



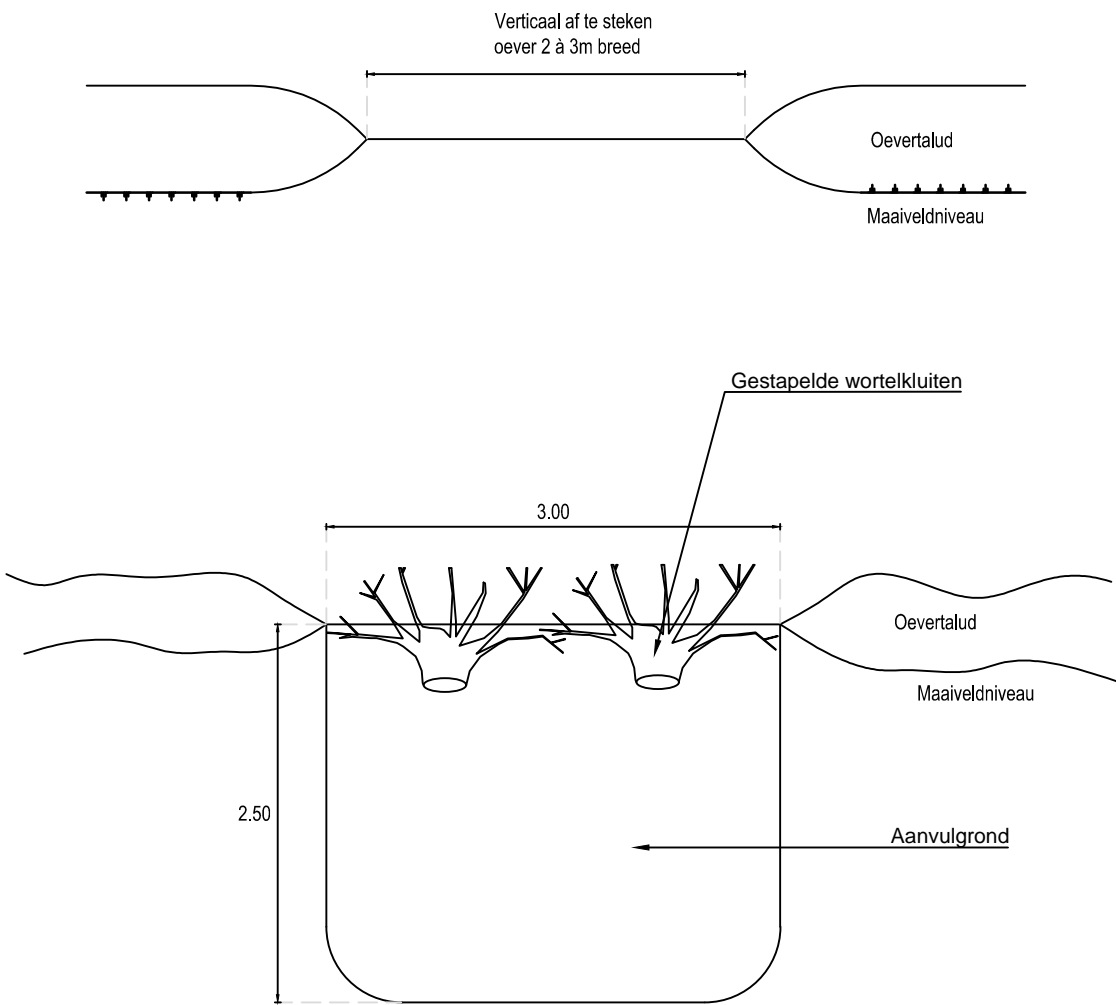
DETAIL PLAATSEN VAN BOMEN LANGS DE OEVERS



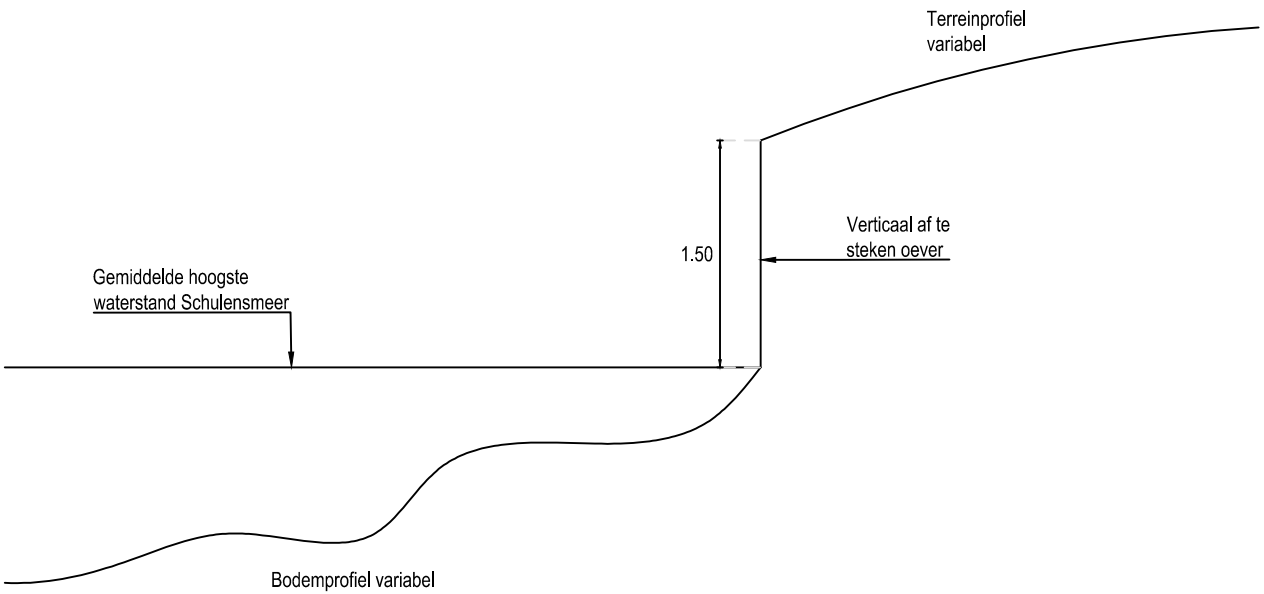
GRONDPLAN PLAATSEN VAN BOMEN LANGS DE OEVERS



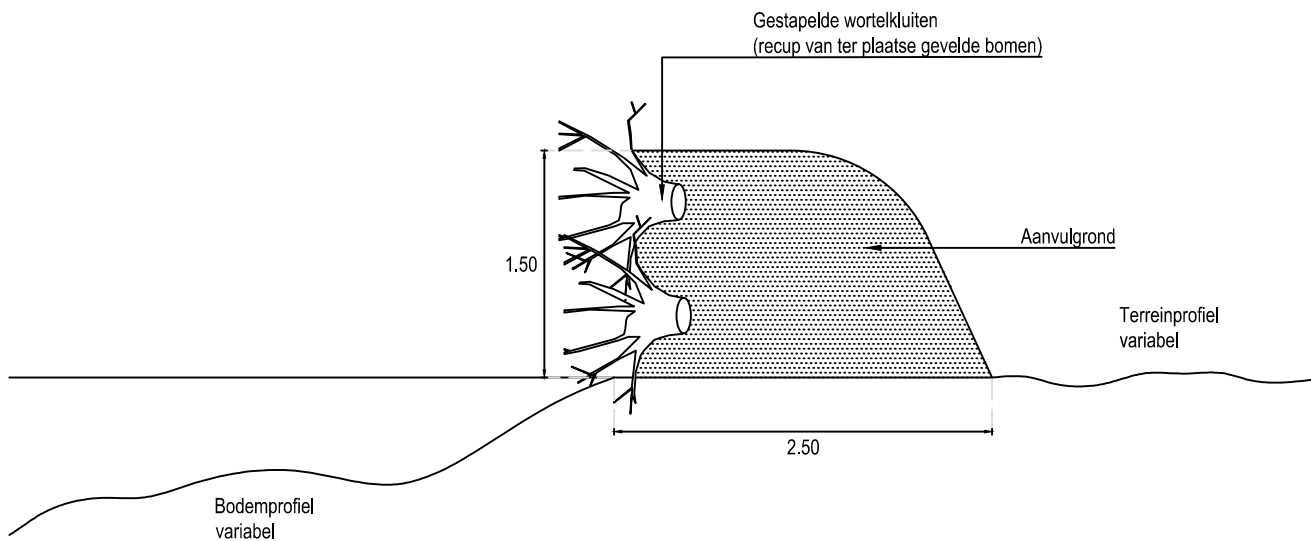
DETAIL IJSVOGELWAND



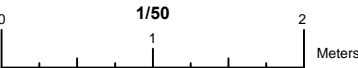
DETAIL IJSVOGELWAND 2



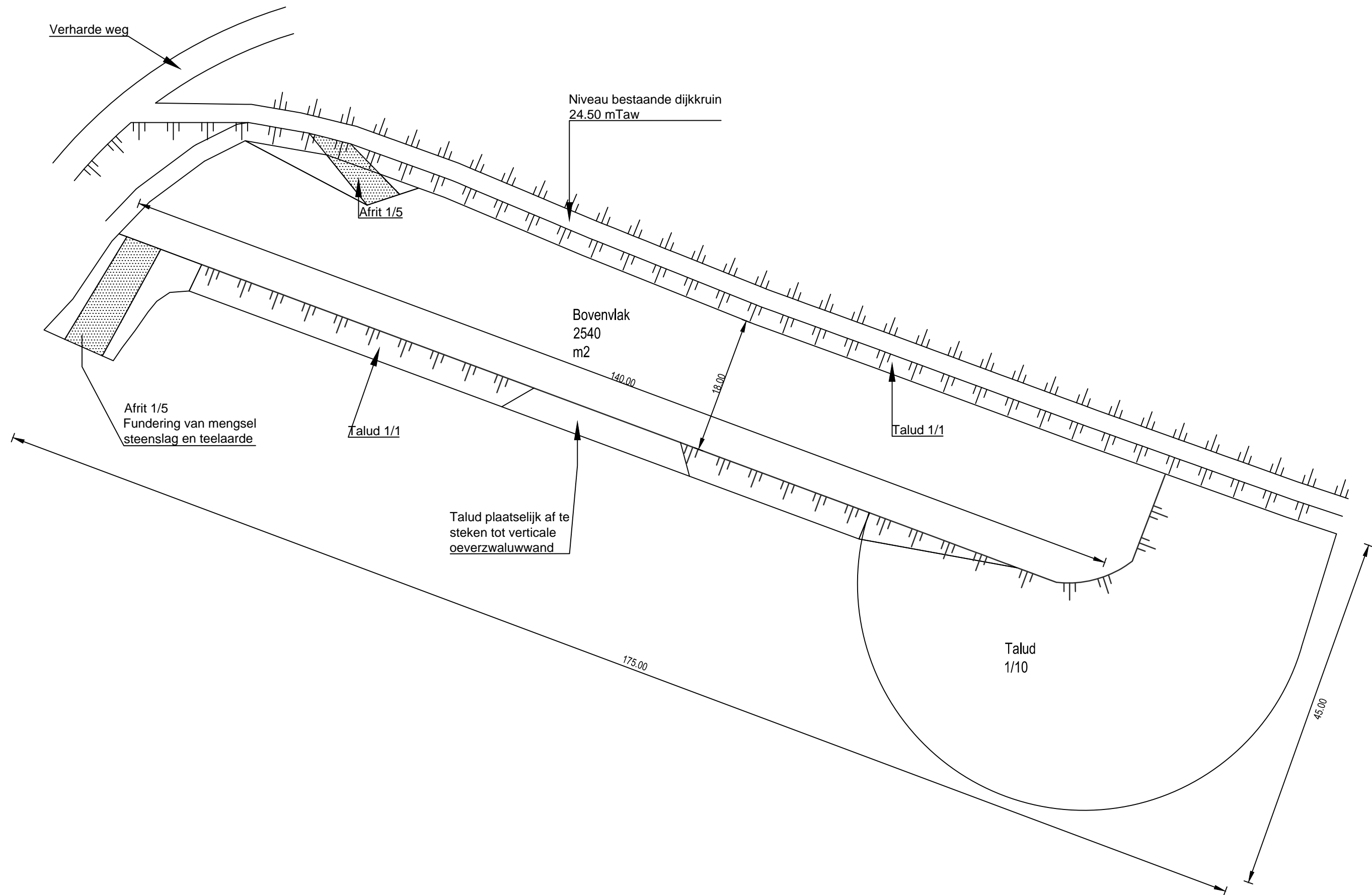
DETAIL IJSVOGELWAND 3



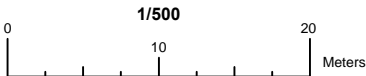
ref. peil = 0.00m T.A.W



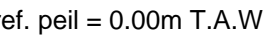
GRONDPLAN VLUCHTHEUVEL 1



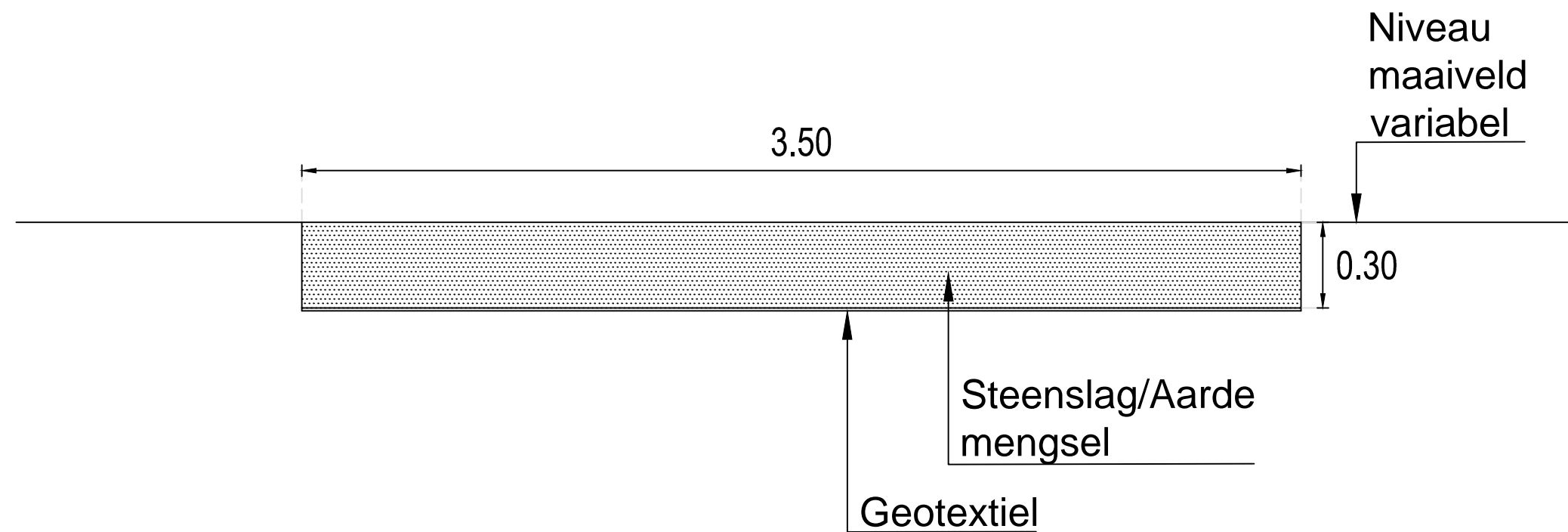
ref. peil = 0.00m T.A.W



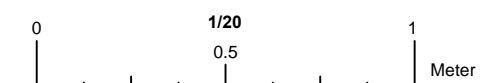
GRONDPLAN VLUCHTHEUVEL 2



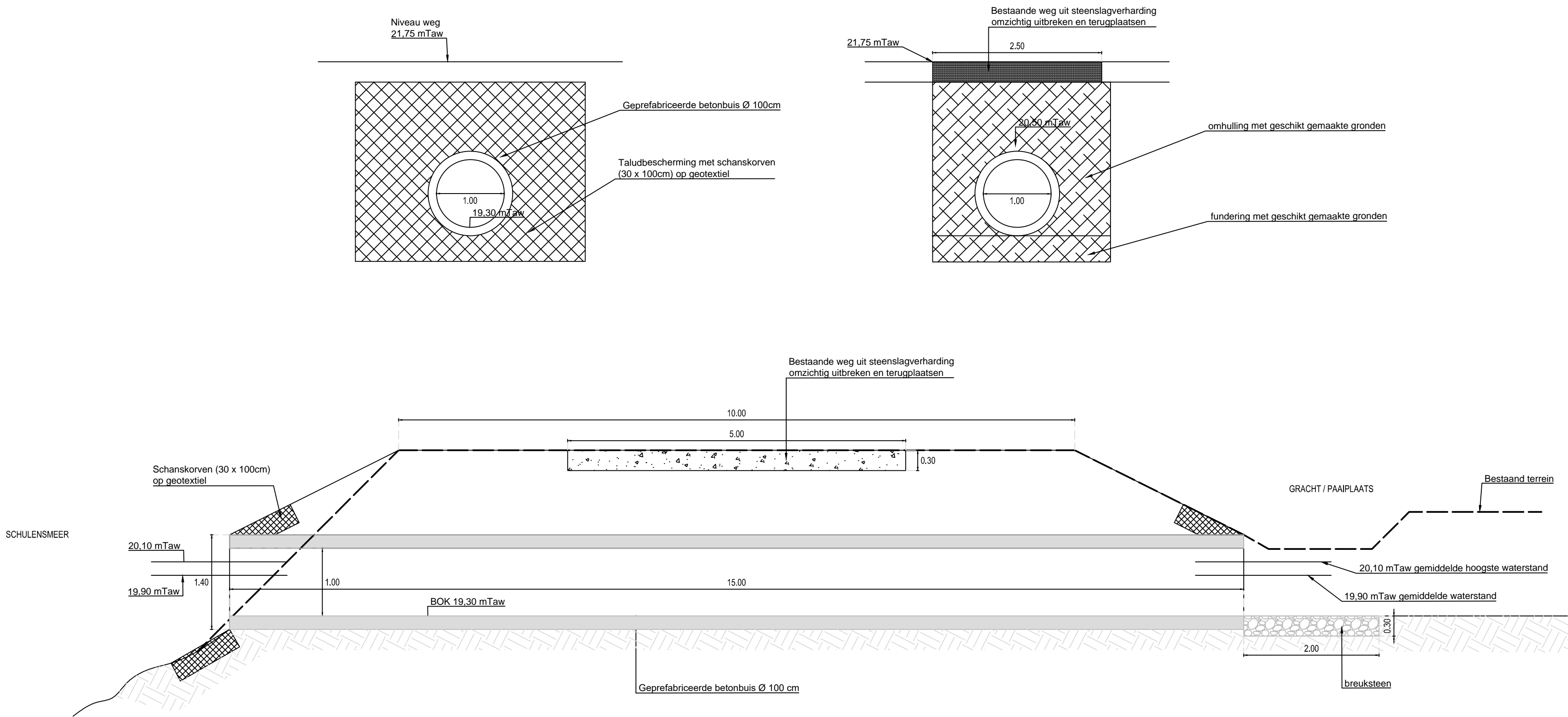
DOORSNEDE BEHEERTOEGANG



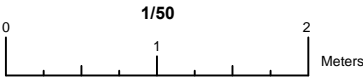
ref. peil = 0.00m T.A.W



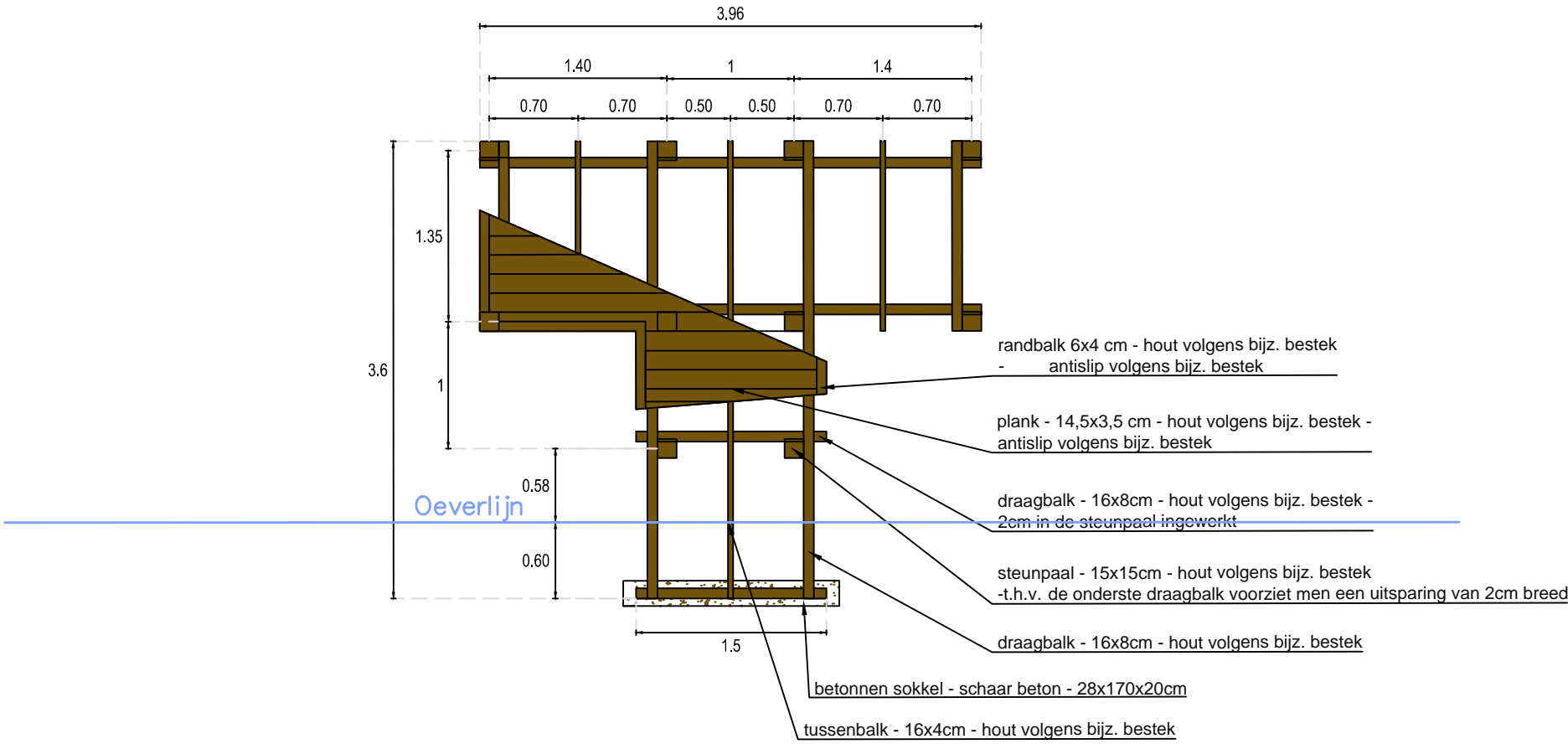
DETAIL BETONBUIS



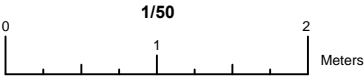
ref. peil = 0.00m T.A.W



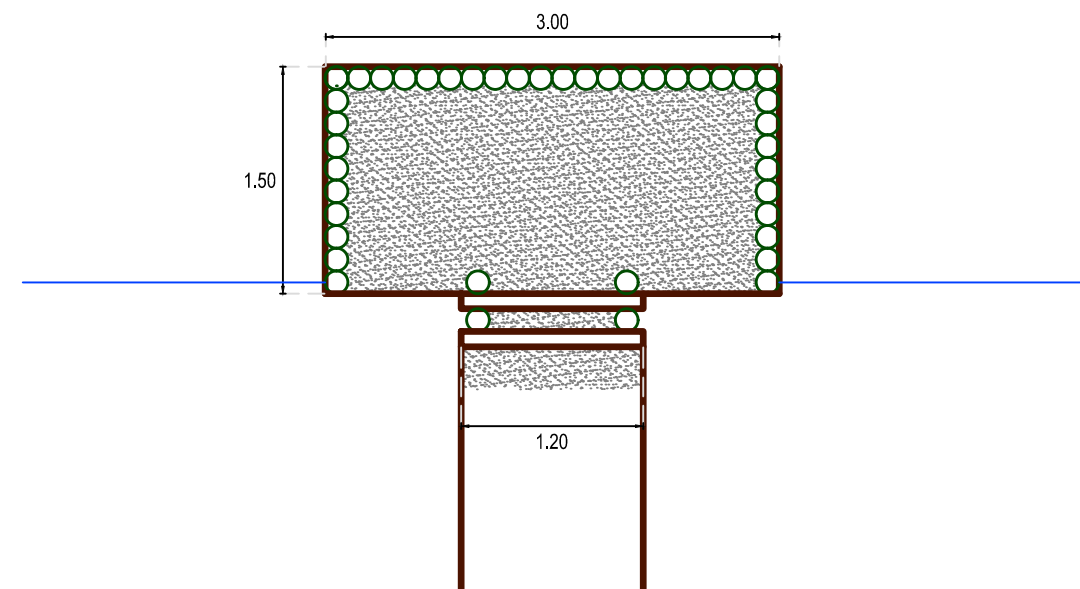
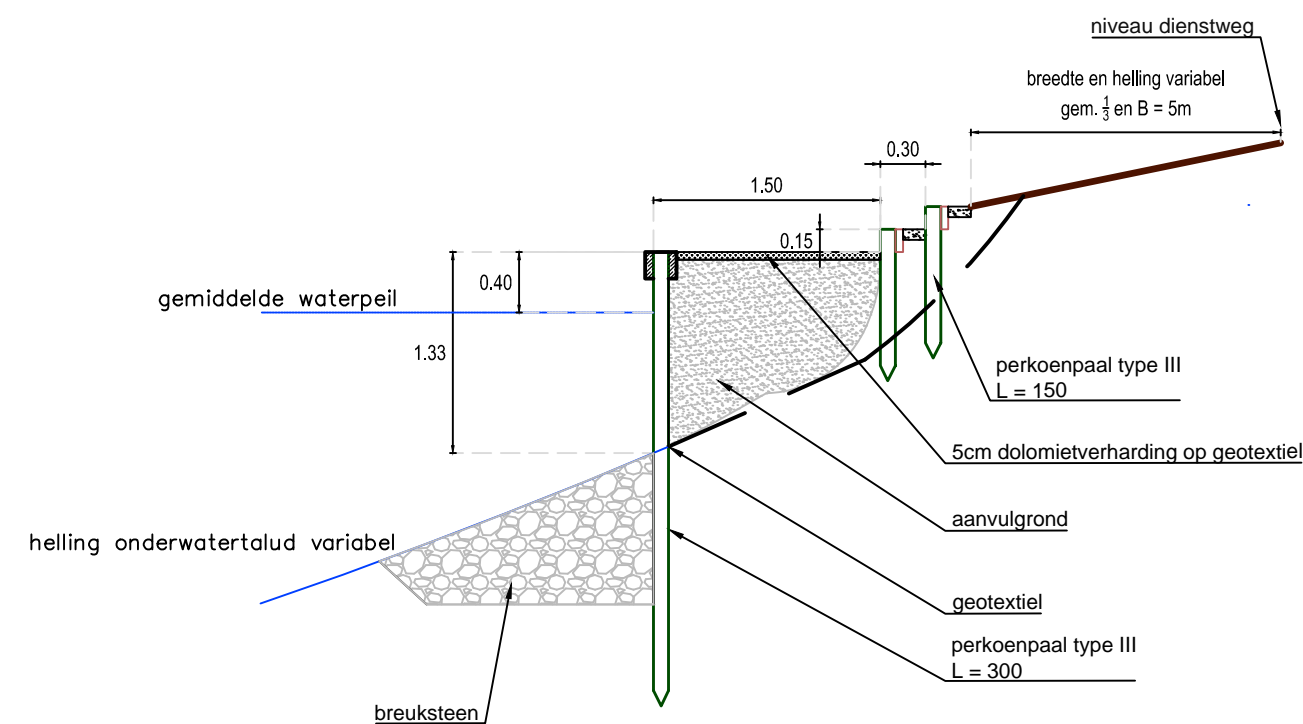
HENGELSTEIGER



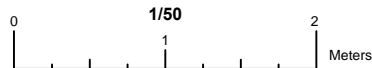
ref. peil = 0.00m T.A.W



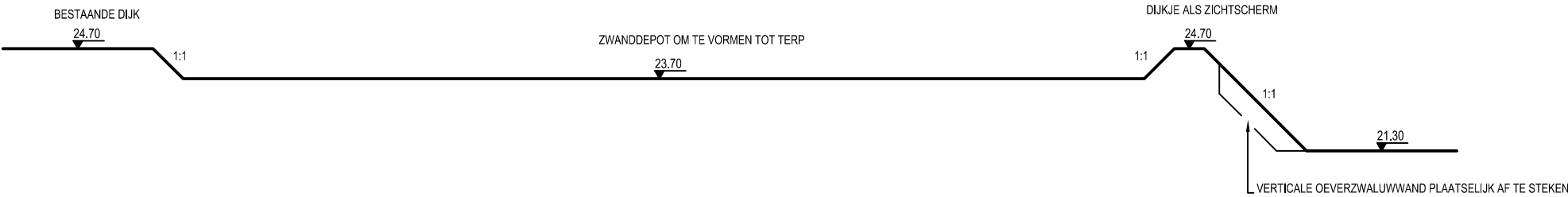
HENGELPLAATSEN



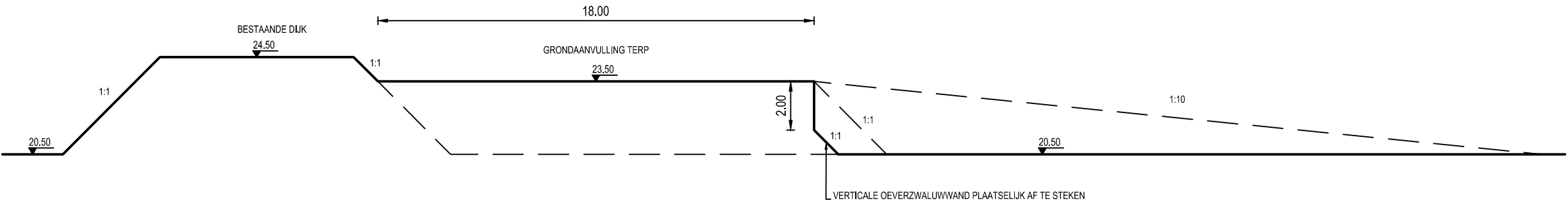
ref. peil = 0.00m T.A.W



DWARSDOORSNEDE VLUCHTHEUVEL 1
1:200



DWARSDOORSNEDE VLUCHTHEUVEL 2
1:200



ref. peil = 0.00m T.A.W

