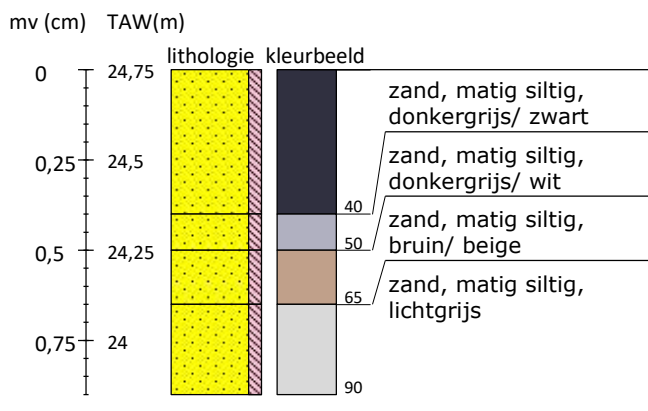
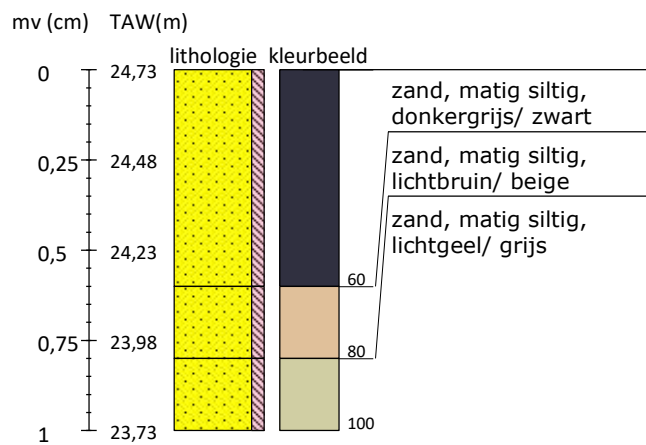


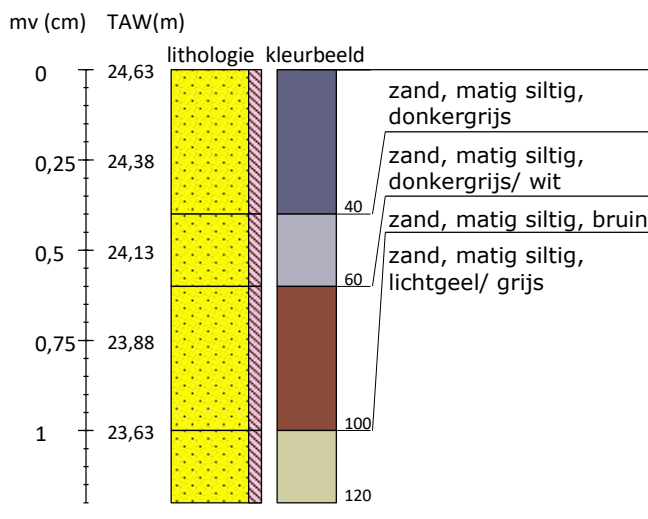
Boring 1 Lb 72-coördinaten: 193749/207539



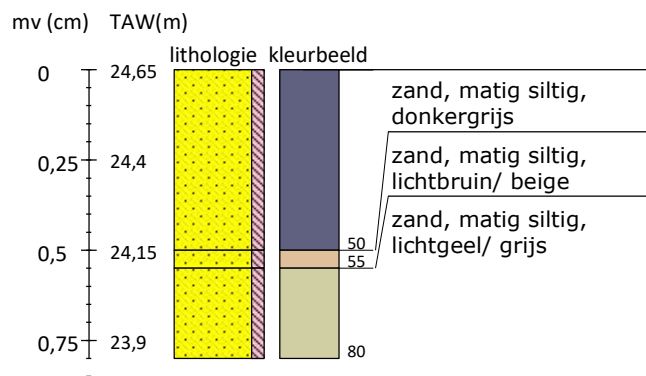
Boring 2 Lb 72-coördinaten: 193727/207543



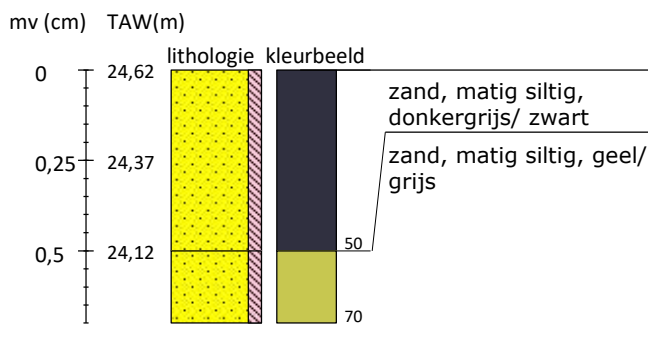
Boring 3 Lb 72-coördinaten: 193708/207543



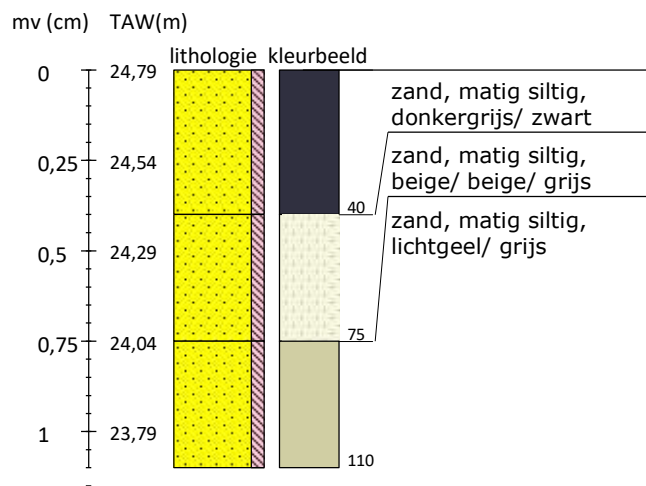
Boring 4 Lb 72-coördinaten: 193666/207509



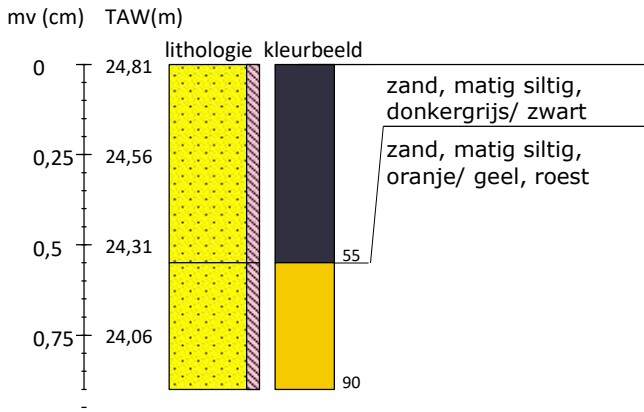
Boring 5 Lb 72-coördinaten: 193689/207511



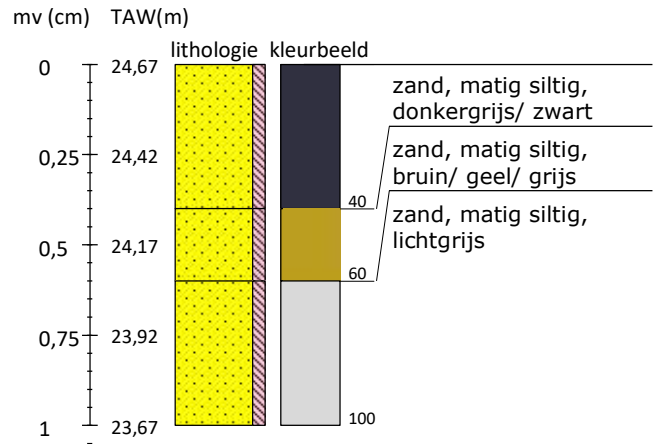
Boring 6 Lb 72-coördinaten: 193712/207512



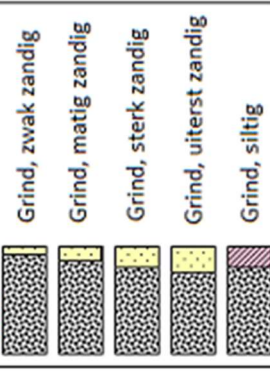
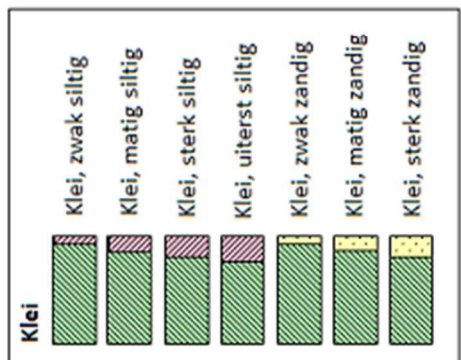
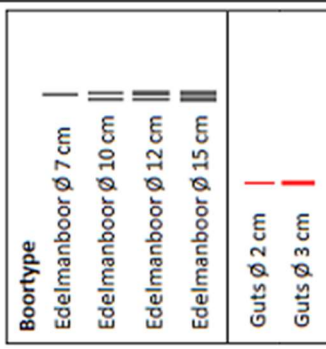
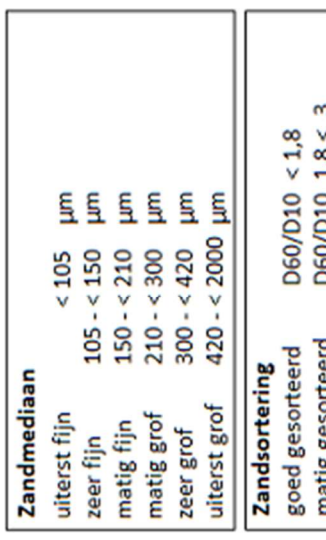
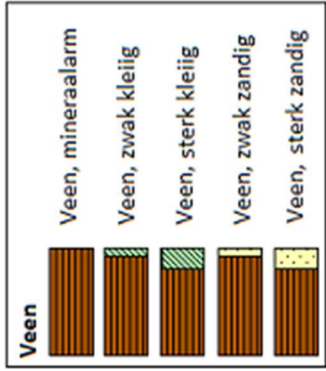
Boring 7 Lb 72-coördinaten: 193734/207510



Boring 8 Lb 72-coördinaten: 193706/207482

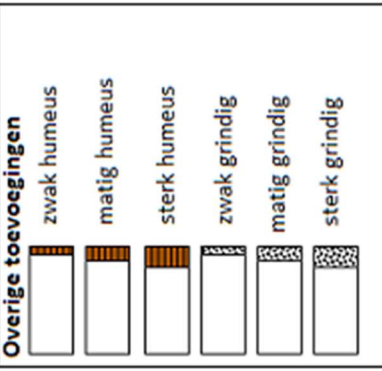



Legenda (conform NEN 5104, boorbeschrijvingsnorm van NITG-TNO en ASB)



Inclusies/archeologische indicatoren
(resten van planten, wortels, schelpen, wortels, hout, baksteen, puin, kolengruis, glas, aardewerk, houtskool, vuursteen, bot, fosfaat)

weinig < 1%
matig 1-10%
veel > 10%



Begrenzing onderliggende laag

scherp overgangsg gebied < 0,3 cm
onscherp overgangsg gebied 0,3 - < 3 cm
diffuus overgangsg gebied 3 cm - < 10 cm

Kalkgehalte

kalkloos geen opbruising, minder dan 0,5% CaCO₃
kalkarm hoorbare opbruising, circa 0,5 - 1 à 2 % CaCO₃
kalkrijk zichtbare opbruising, 1 à 2% CaCO₃

