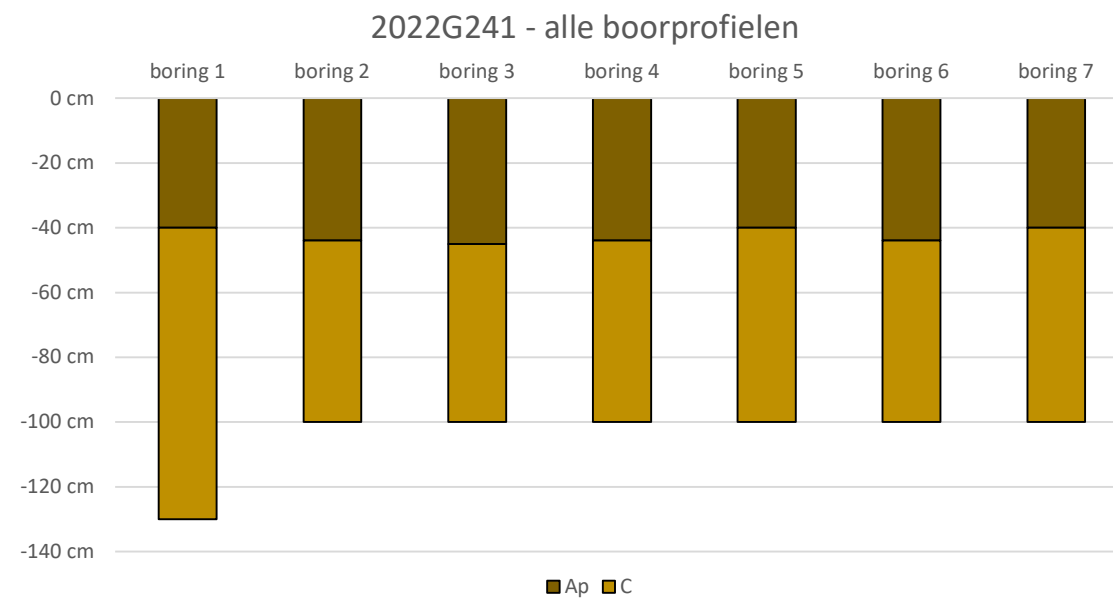
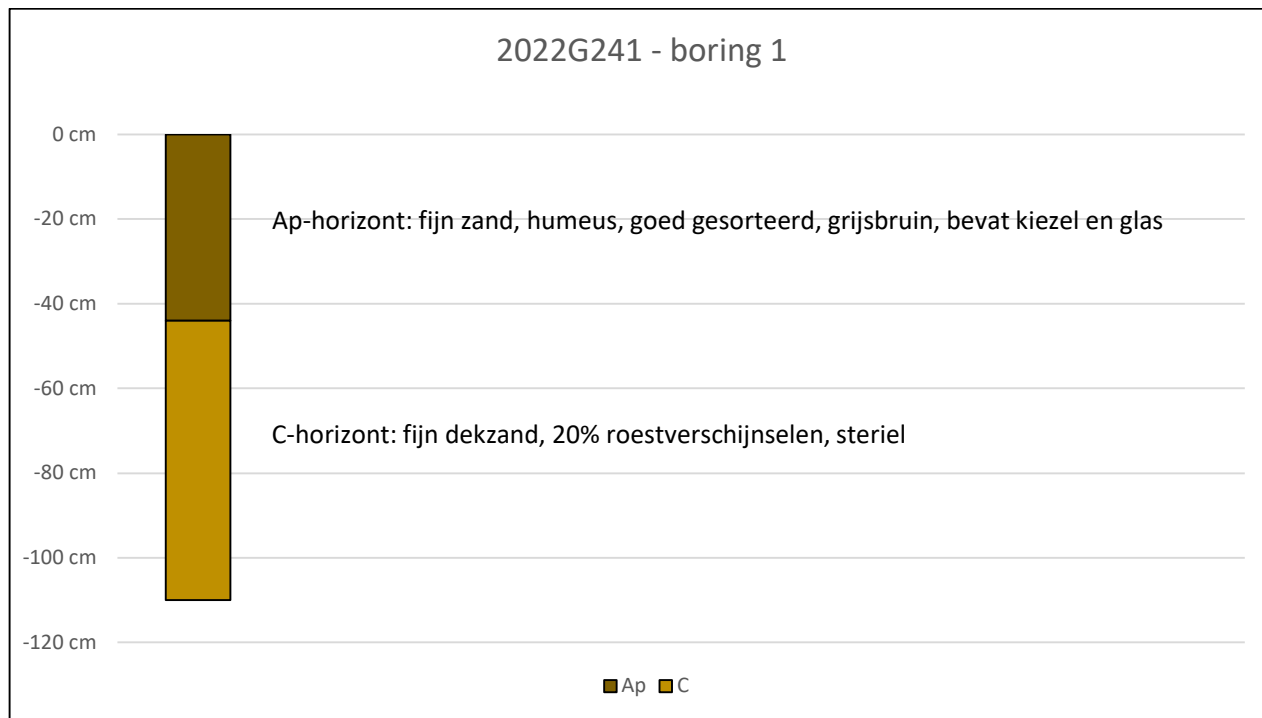


TYPE ONDERZOEK	Landschappelijk booronderzoek	BESCHRIJVER	Ilse Roovers
PLANGEBIED	Zoersel-Graffendonk	DATUM	14 juni 2022
PROJECTCODE	2022G241		

BOORPROFIELEN



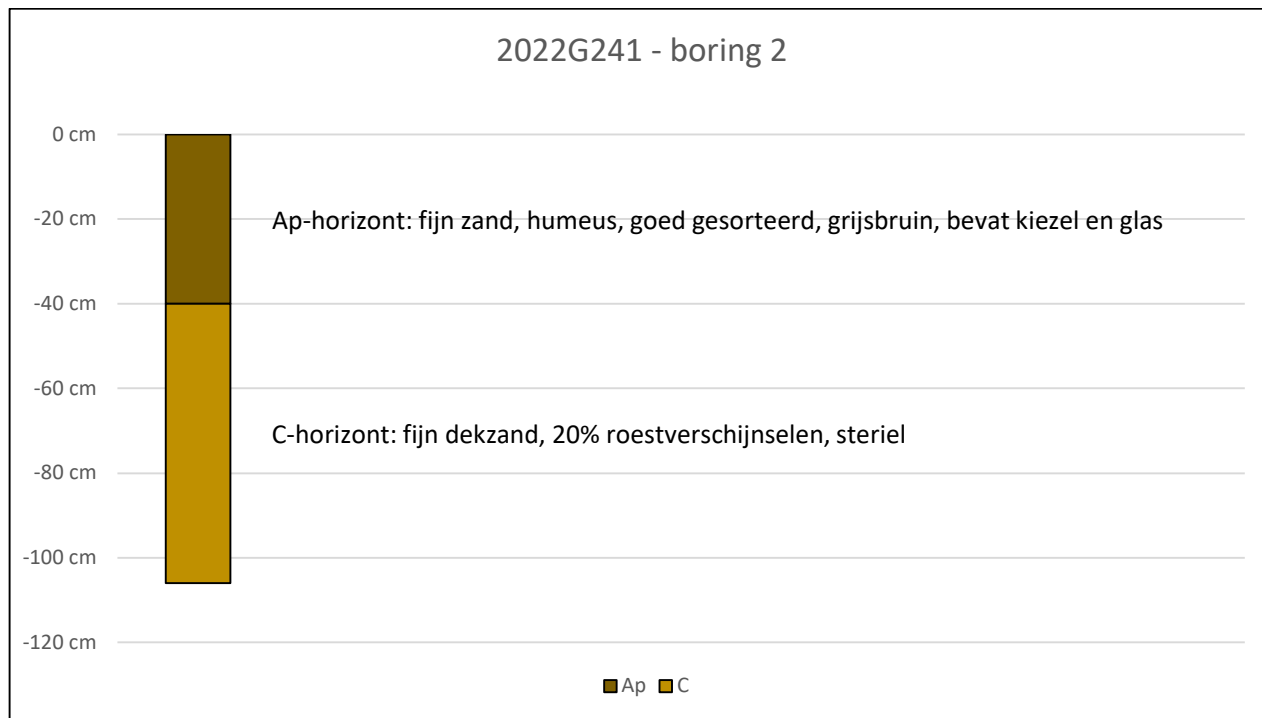


COORDINATEN

X : 174451.5 (EPSG : 31370 LAMBERT 72)

Y : 217489.7 (EPSG : 31370 LAMBERT 72)

Z : 17.36m TAW

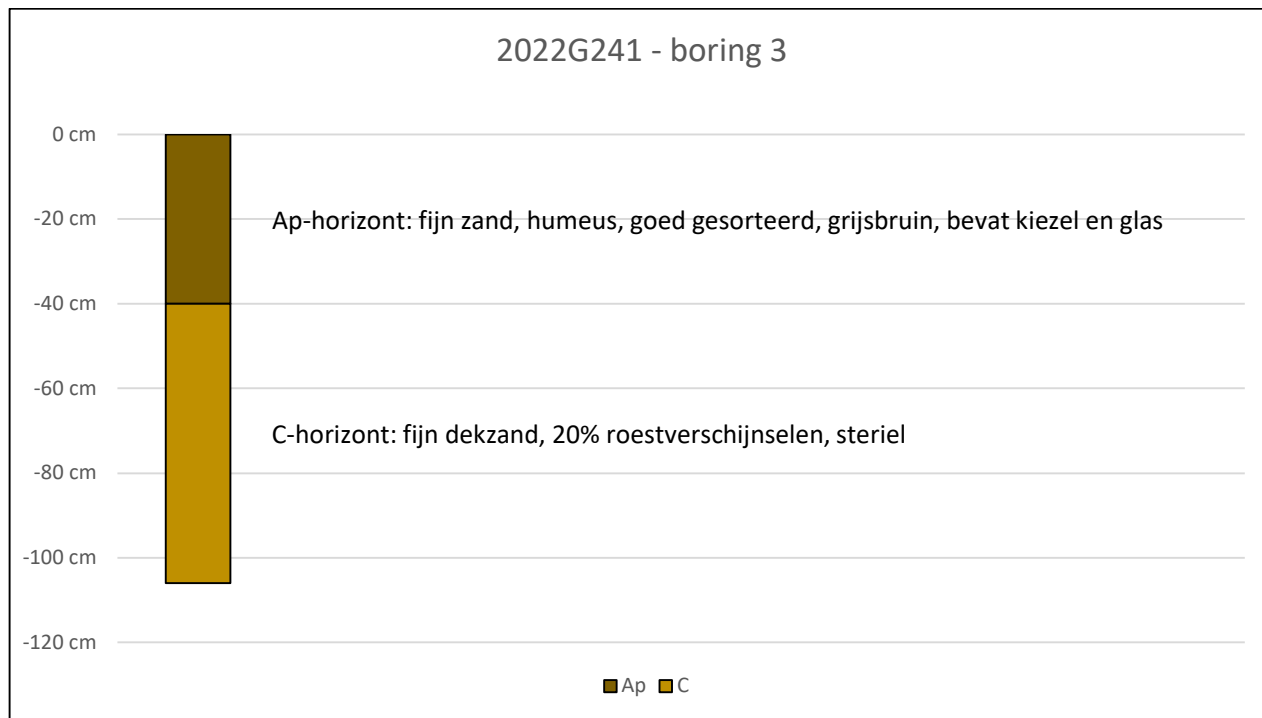


COORDINATEN

X : 174423.9 (EPSG : 31370 LAMBERT 72)

Y : 217519.7 (EPSG : 31370 LAMBERT 72)

Z : 17.76 TAW

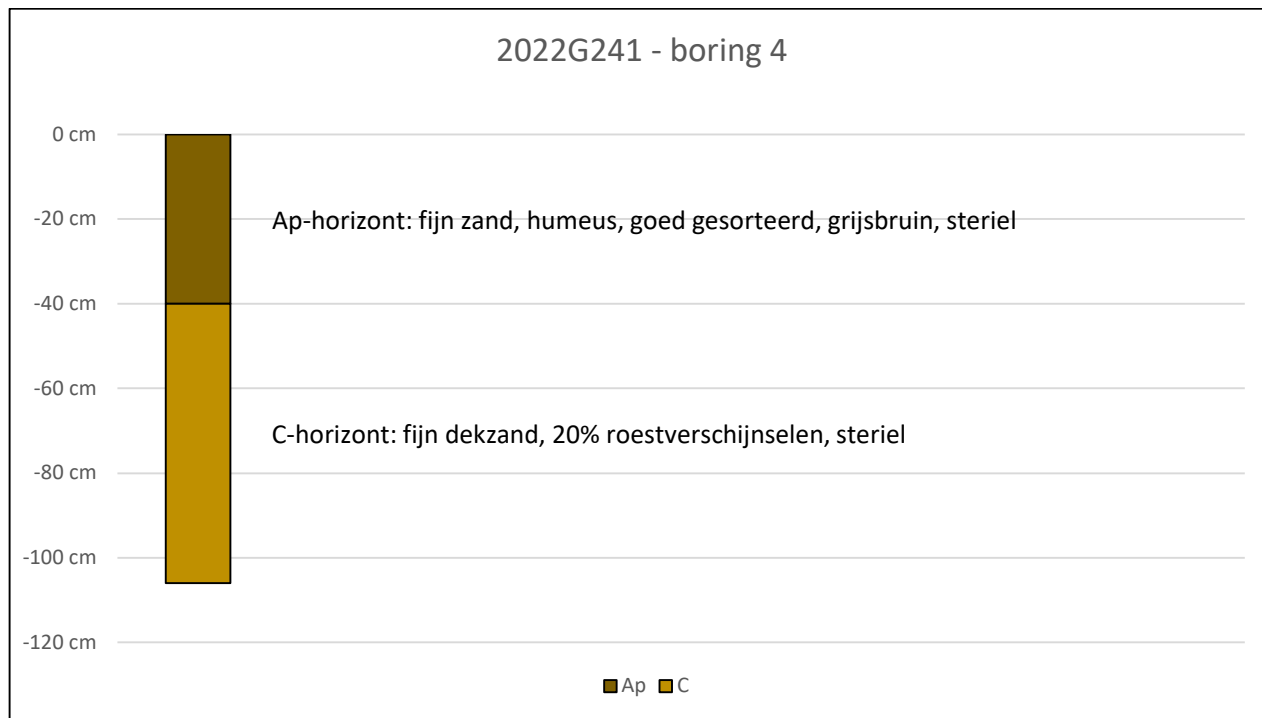


COORDINATEN

X : 174408.5 (EPSG : 31370 LAMBERT 72)

Y : 217476.9 (EPSG : 31370 LAMBERT 72)

Z : 17.84m TAW

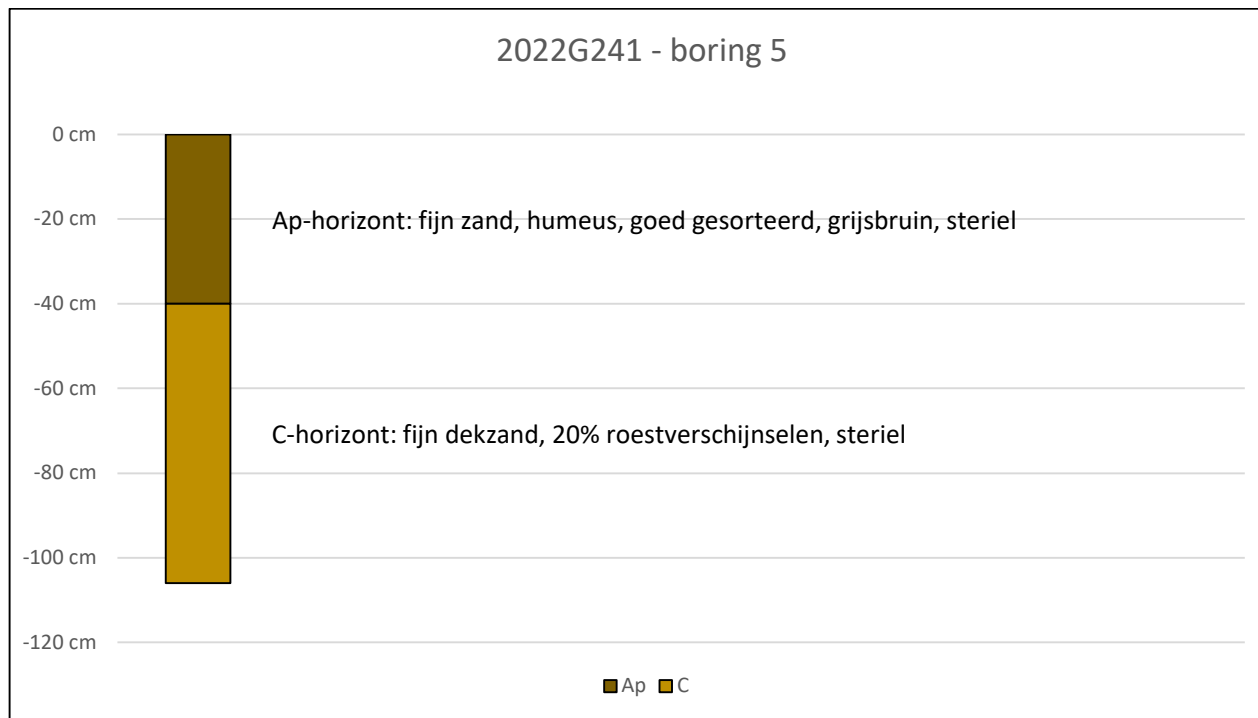


COORDINATEN

X : 174467.1 (EPSG : 31370 LAMBERT 72)

Y : 217496.6 (EPSG : 31370 LAMBERT 72)

Z : 17.55m TAW



COORDINATEN

X : 174446.5 (EPSG : 31370 LAMBERT 72)

Y : 217460.6 (EPSG : 31370 LAMBERT 72)

Z : 17.67m TAW

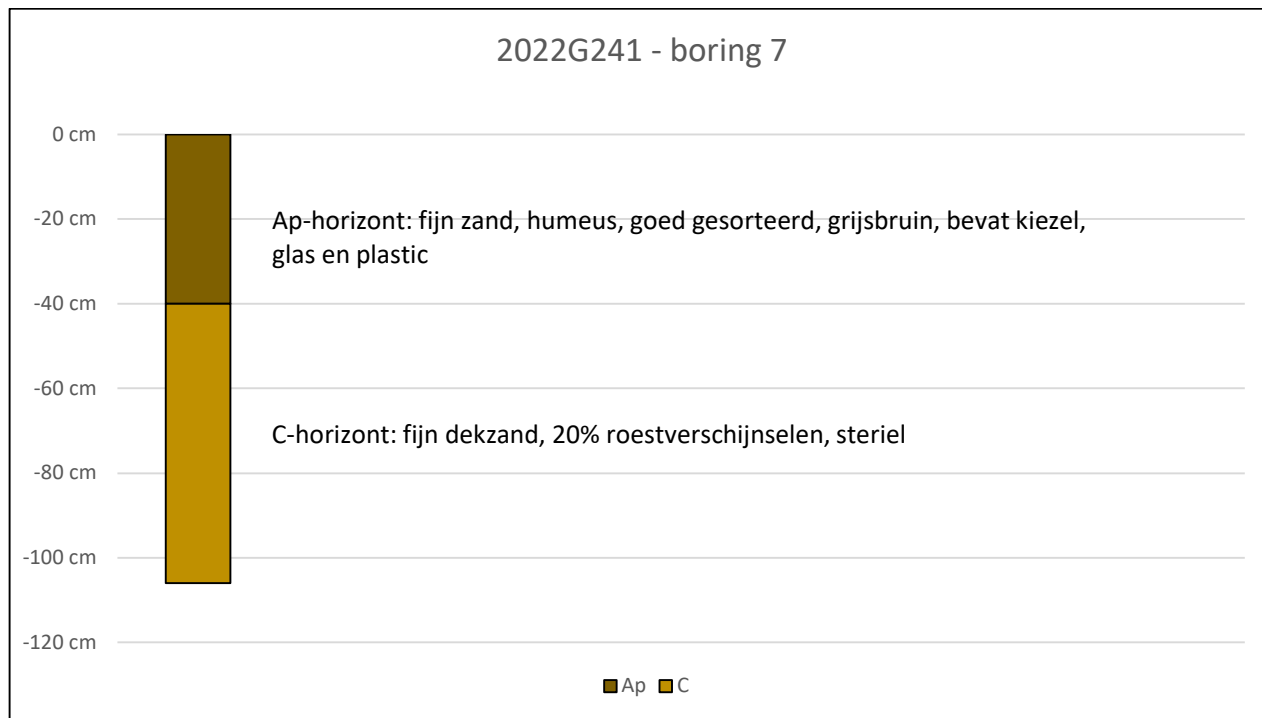


COORDINATEN

X : 174428.0 (EPSG : 31370 LAMBERT 72)

Y : 217422.0 (EPSG : 31370 LAMBERT 72)

Z : 17.64m TAW



COORDINATEN

X : 174451.5 (EPSG : 31370 LAMBERT 72)

Y : 217489.7 (EPSG : 31370 LAMBERT 72)

Z : 17.36m TAW