

## Tunnelstraat te Leopoldsburg

Boring 1 Lb 72-coördinaten: 211758/202097



Boring 2 Lb 72-coördinaten: 211803/202087



## Tunnelstraat te Leopoldsburg

Boring 3 Lb 72-coördinaten: 211786/202104

mv (cm) TAW(m)

0 44,27

1 43,27



Boring 4 Lb 72-coördinaten: 211809/202111

mv (cm) TAW(m)

0 44,25

1 43,25



# Tunnelstraat te Leopoldsburg
































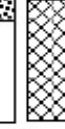

Boring 5 Lb 72-coördinaten: 211773/202123

mv (cm) TAW(m)

0 44,02  
1 43,02



**Legenda (conform NEN 5104, boorbeschrijvingsnorm van NITG-TNO en ASB)**

<p><b>Zand</b></p>  <p>Zand, zwak siltig</p>  <p>Zand, matig siltig</p>  <p>Zand, sterk siltig</p>  <p>Zand, uiterst siltig</p>  <p>Zand, kleiig</p>	<p><b>Veen</b></p>  <p>Veen, mineraalarm</p>  <p>Veen, zwak kleiig</p>  <p>Veen, sterk kleiig</p>  <p>Veen, zwak zandig</p>  <p>Veen, sterk zandig</p>	<p><b>Diversen</b></p>  <p>Verharding</p>  <p>Water</p>	
<p><b>Klei</b></p>  <p>Klei, zwak siltig</p>  <p>Klei, matig siltig</p>  <p>Klei, sterk siltig</p>  <p>Klei, uiterst siltig</p>  <p>Klei, zwak zandig</p>  <p>Klei, matig zandig</p>  <p>Klei, sterk zandig</p>	<p><b>Grind</b></p>  <p>Grind, zwak zandig</p>  <p>Grind, matig zandig</p>  <p>Grind, sterk zandig</p>  <p>Grind, uiterst zandig</p>  <p>Grind, siltig</p>	<p><b>Zandsortering</b></p> <p>goed gesorteerd D<sub>60</sub>/D<sub>10</sub> &lt; 1,8</p> <p>matig gesorteerd D<sub>60</sub>/D<sub>10</sub> 1,8 &lt; 3</p> <p>slecht gesorteerd D<sub>60</sub>/D<sub>10</sub> &gt; 3</p>	
<p><b>Leem</b></p>  <p>Leem, zwak zandig</p>  <p>Leem, sterk zandig</p>	<p><b>Overige toevoegingen</b></p>  <p>zwak humeus</p>  <p>matig humeus</p>  <p>sterk humeus</p>  <p>zwak grindig</p>  <p>matig grindig</p>  <p>sterk grindig</p>  <p>verstoorde laag</p>	<p><b>Kalkgehalte</b></p> <p>kalkloos geen opbruising</p> <p>kalkarm minder dan 0,5% CaCO<sub>3</sub></p> <p>kalkrijk circa 0,5 - 1 à 2 % CaCO<sub>3</sub></p> <p>zichtbare opbruising, 1 à 2% CaCO<sub>3</sub></p>	
<p><b>Begrenzing onderliggende laag</b></p> <p>scherp overgangsgebied &lt; 0,3 cm</p> <p>onscherp overgangsgebied 0,3 - &lt; 3 cm</p> <p>diffuus overgangsgebied 3 cm - &lt; 10 cm</p>			<p><b>Inclusies/archeologische indicatoren</b></p> <p>weinig &lt; 1%</p> <p>matig 1-10%</p> <p>veel &gt; 10%</p>