

54.6m

25.1m

23.3m

15.8m

304/K

30

grasland

nieuw uit te graven poel

te dempen poel : aanvullen met uitgegraven grond van nieuwe poel (aansluiten op omliggende maai veld)


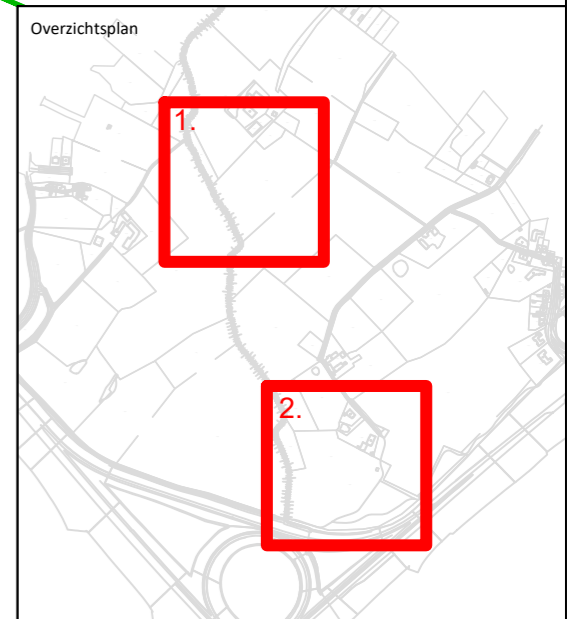
295/A

handeling 2 :
verplaatsen poel 2

grasland

grasland

bos



22.85

22.15

21.25

20.60

21.25

22.15

22.90

22.15

22.90

21.25

22.15

22.90

23.60

23.60

23.60

23.70

D

27.7m

E

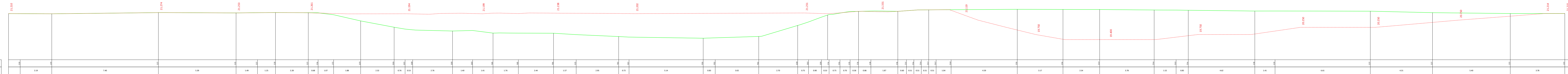
F

E'

F'

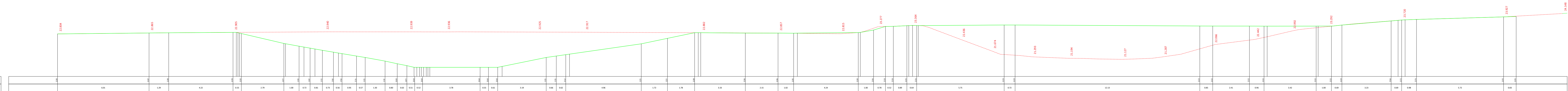
D'

Lengteprofiel: A-A'
 Hoogteschaal: 1
 Vergelijkingsvlak: 18.00
 Ontworpen Toestand
 Tussenaafstand



Lengteprofiel: D-D'
 Hoogteschaal: 1
 Vergeijkingsvlak: 20.00

Ontworpen Toestand
 Tussenafstand

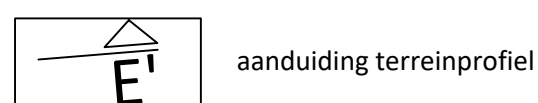

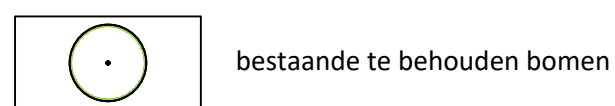
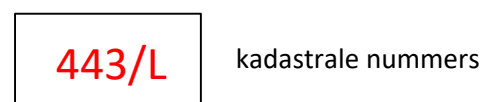

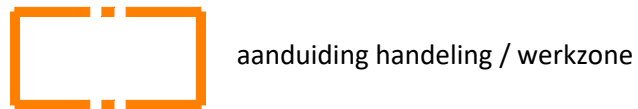


Legende bestaand en nieuw

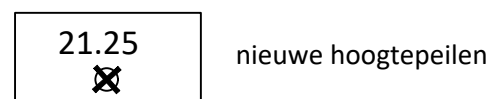
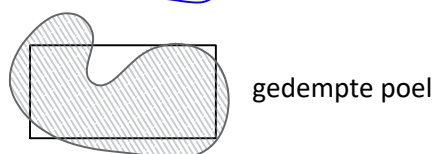
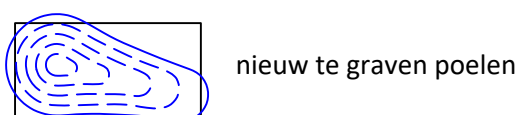
BA_Preshoekbos_poel_L_BN

LEGENDE INPLANTINGSPLAN / GRONDPLAN

BESTAANDE TOESTAND



NIEUWE TOESTAND



TERREINPROFIELEN

