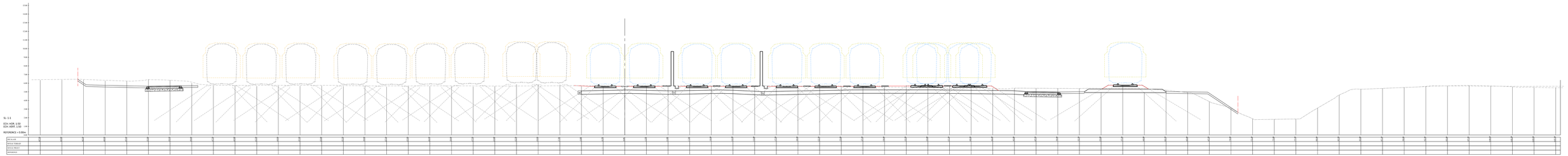
SL- 1-1
EOH. HOR. 1:50
EOH. VERT. 1:50
REFERENCE = 0.00m
DWG NO.DAT
DATUM TEKENEN
DATUM PROJECT
CONTROEKEN

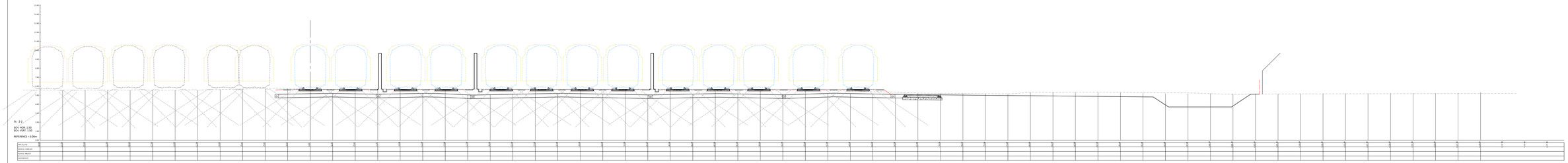
SL- 2-2
EOH. HOR. 1:50
EOH. VERT. 1:50
REFERENCE = 0.00m
DWG NO.DAT
DATUM TEKENEN
DATUM PROJECT
CONTROEKEN

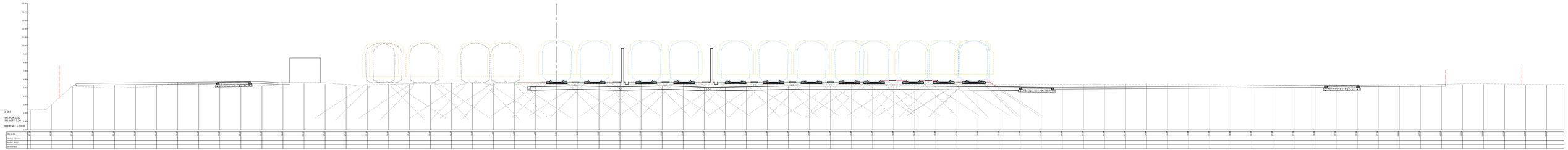
SL- 3-3
EOH. HOR. 1:50
EOH. VERT. 1:50
REFERENCE = 0.00m
DWG NO.DAT
DATUM TEKENEN
DATUM PROJECT
CONTROEKEN

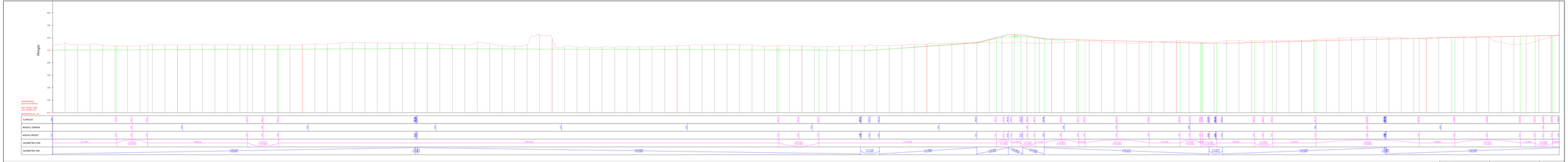

Referentie Tot Plan:	RO_212_154_B-L2N_---_000_PLV_001_-
Plan Nummer:	BA_B28_PRL_N_RUWEG-NOORD-OOST
Schaal:	1 / 500 - 1 / 50



Referentie TUC-RAIL :	RO_212_V04_B-LZR_--_000_PLV_002_-
Beschrijving :	BA_B2B_PRL_N_RIJWEG ZUID-WEST
Schaal :	1 / 500 - 1 / 50

Metrering

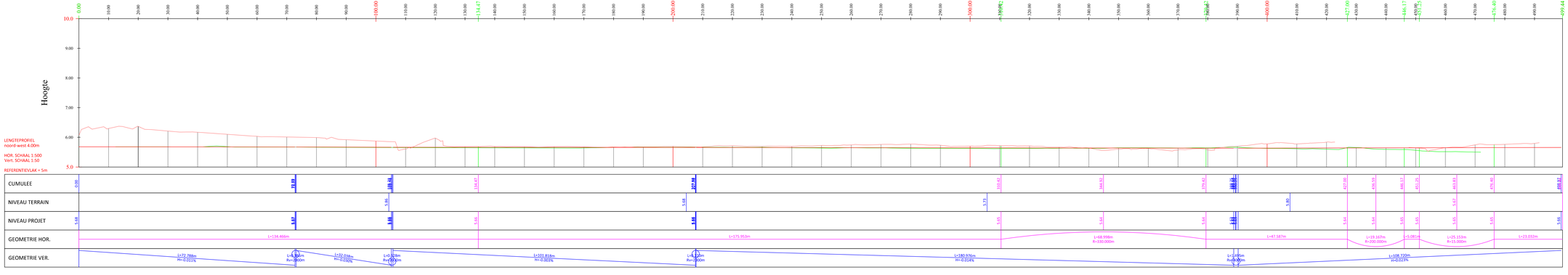

Referentie TUC RAIL :	Beschrijving :	Schaal :
RO_212_V04_B–LZR_–_000_PLV_003_-	BA_BZB_PRL_N_RIJWEG NOORD-WEST	1 / 500 - 1 / 50

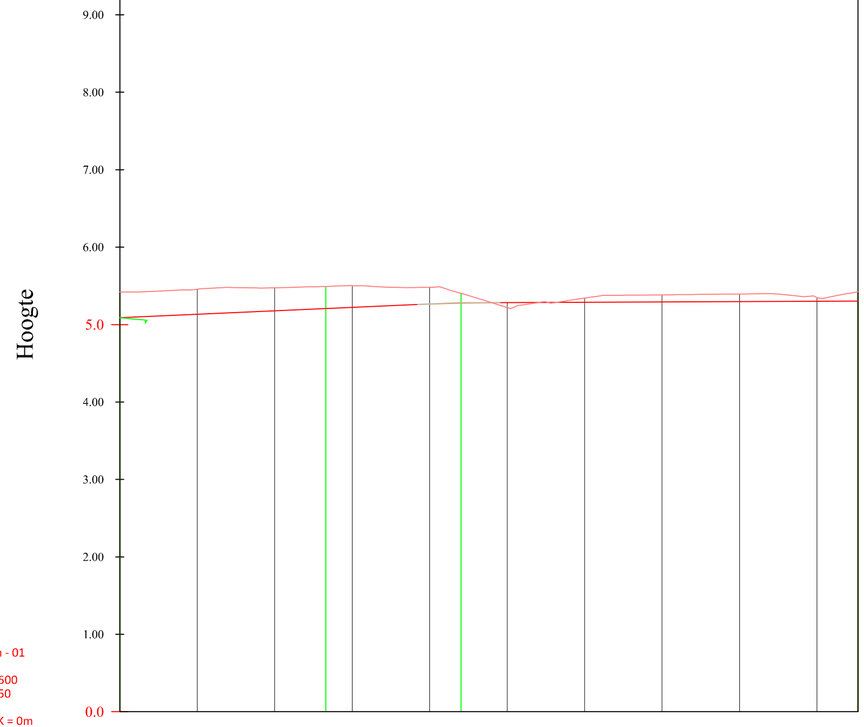

LENGTEPROFIEL
zuid-oost 4.00m - 01

HOR. SCHAAL 1:500
Vert. SCHAAL 1:50

REFERENTIEVLAK = 0m

CUMULEE	0.00	26.60	35.33	38.45	43.76	49.07	95.30	
NIVEAU TERRAIN								
NIVEAU PROJET	5.09	5.21	5.25	5.26	5.28	5.28	5.30	
GEOMETRIE HOR.	L=26.600m	L=17.463m R=20.000m			L=51.237m			
GEOMETRIE VER.	L=38.449m H=0.445%			L=10.617m Rv=2629m	L=46.229m H=0.041%			

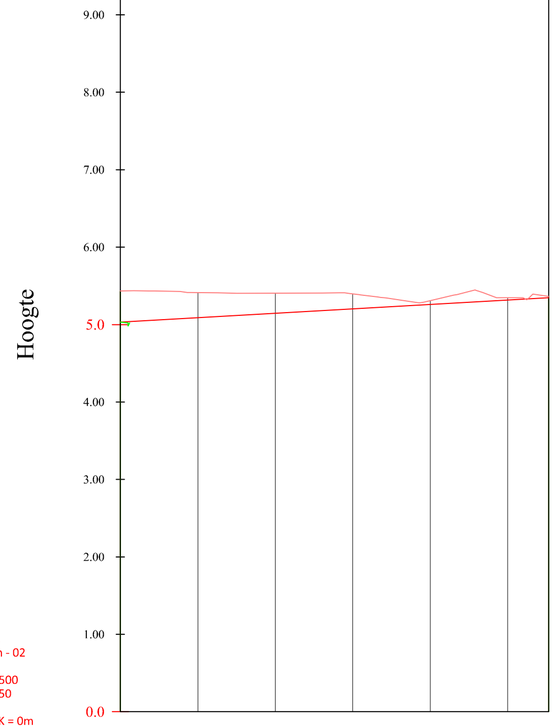

LENGTEPROFIEL
zuid-oost 4.00m - 02

HOR. SCHAAL 1:500
Vert. SCHAAL 1:50

REFERENTIEVLAK = 0m

CUMULEE	0.00	55.28
NIVEAU TERRAIN		
NIVEAU PROJET	5.03	5.35
GEOMETRIE HOR.		
GEOMETRIE VER.	L=55.277m H=0.570%	

Referentie TUC RAIL :	Beschrijving :	Schaal :
RO_212_V04_B--LZR_---_000_PLV_004_-	BA_BZB_PRL_N_RIJWEG ZUID-OOST 1 EN 2	1 / 500 - 1 / 50