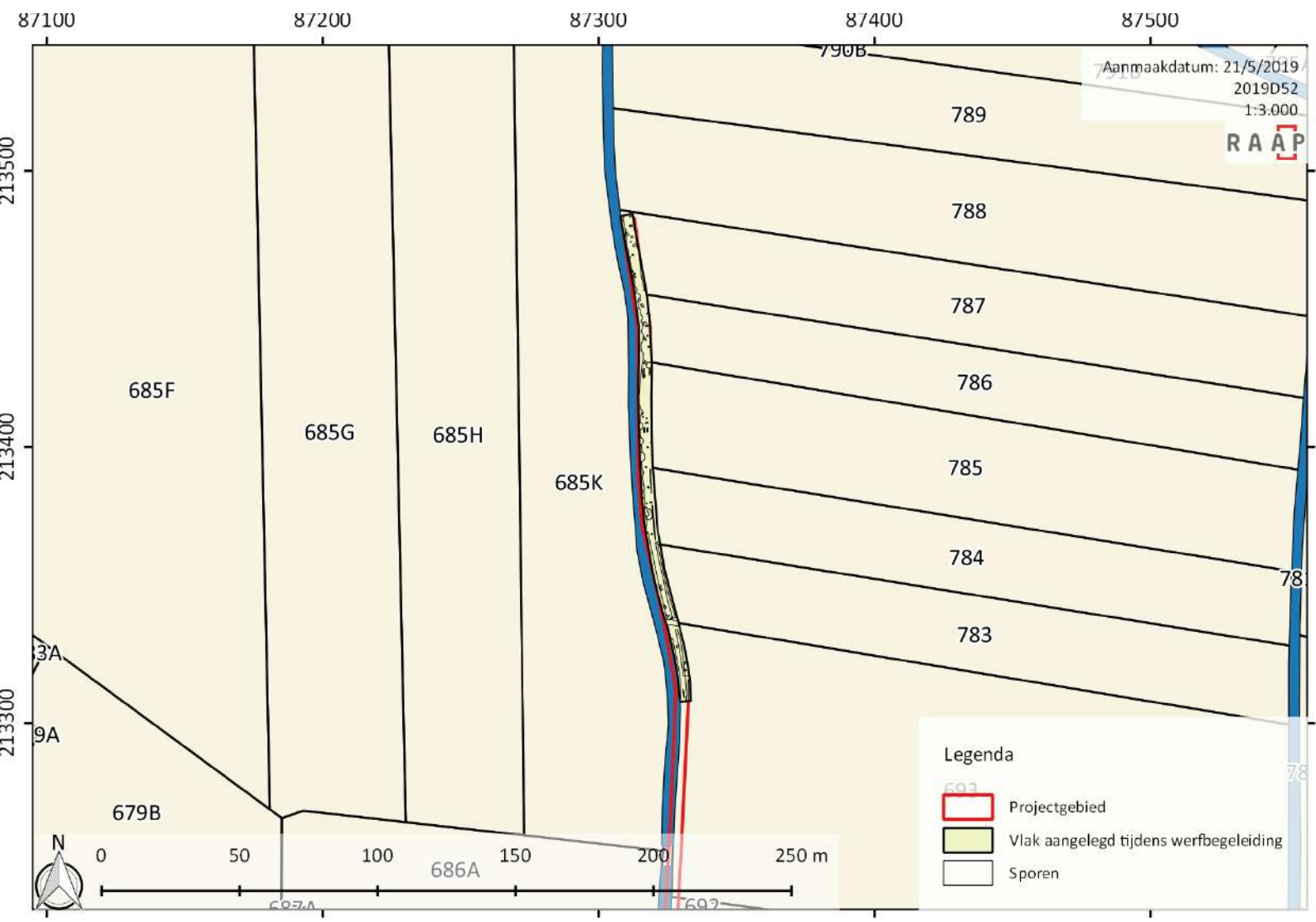


Plan op kadaster	2
Sporenplan met coupes	3
Hoogtemetingen	4
Profielen	5

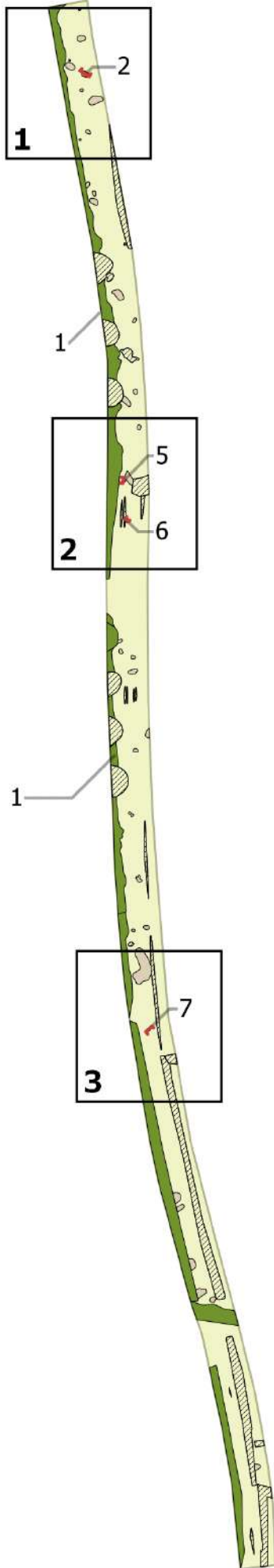
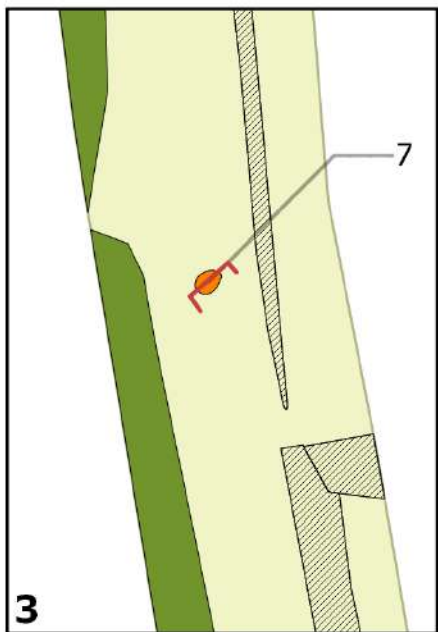
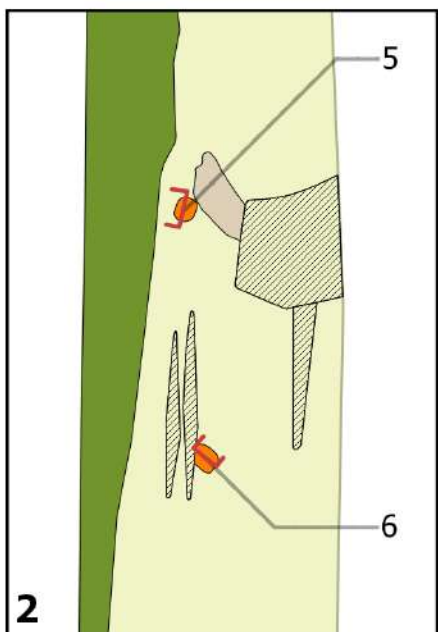
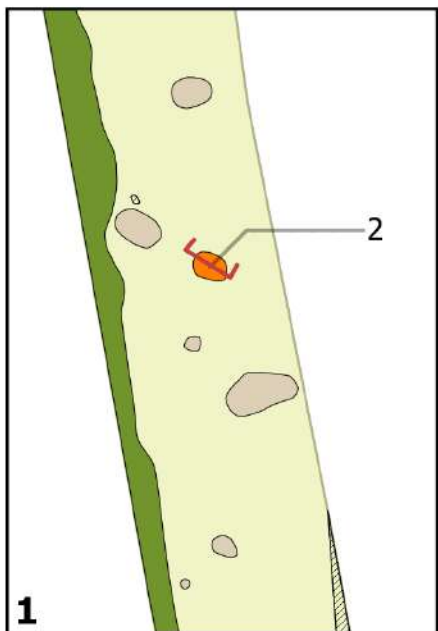


213450

213400

213350

213300



Legenda

Put

Coupes

Sporen

Gracht

Natuurlijke verstoring

Recente verstoring

Kuil



0 10 20 30 40 50 m

87275

87300

87325

87350

87375

Aanmaakdatum: 29/5/2019

2019D52

1:553



213475

213450

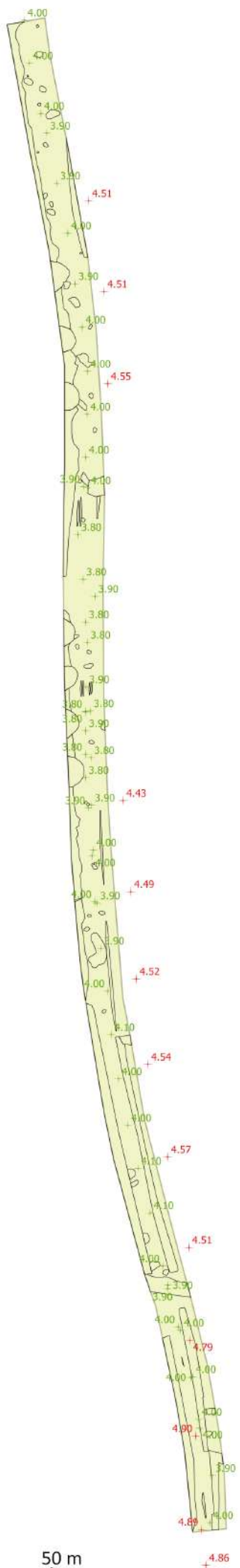
213425

213400

213375

213350

213325



Legenda

-  Put
-  Vlakhoogtes
-  Maaiveldhoogtes



0 10 20 30 40 50 m

87300

87350

Aanmaakdatum: 23/5/2019

2019052

1:872

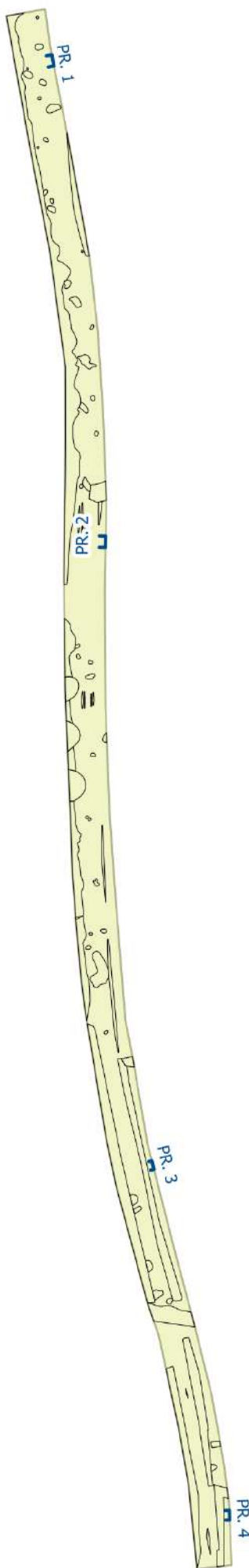
RAAP

213450




213400

213350

213300



Legenda

-  Put
-  Sporen
-  Profielen

